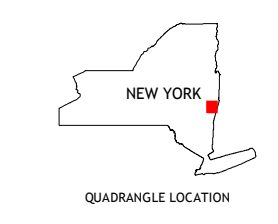
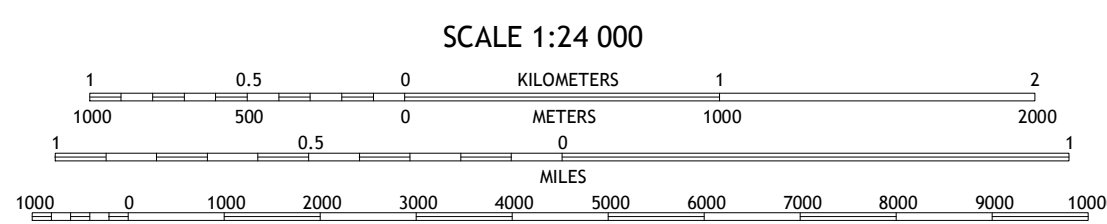
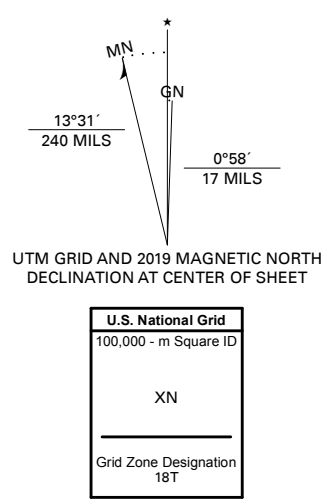


Produced by the United States Geological Survey
North American Datum of 1983 (NAD83)
World Geodetic System of 1984 (WGS84), Projection and
1 000-meter grid/Universal Transverse Mercator, Zone 18T
This map is not a legal document. Boundaries may be
generalized for this map scale. Private lands within government
reservations may not be shown. Obtain permission before
entering private lands.

Imagery:.....NAIP, September 2017 - December 2017
Roads:.....U.S. Census Bureau, 2016
Names:.....GNS, 1980 - 2019
Hydrography:.....National Hydrography Dataset, 2002 - 2018
Contours:.....National Elevation Dataset, 1998 - 2014
Boundaries:.....Multiple sources; see metadata file 2017 - 2018
Wetlands:.....FWS National Wetlands Inventory 1995 - 2004



ADJOINING QUADRANGLES

1	2	3
4	5	6
7	8	9

1 Troy South
2 Averill Park
3 Taborton
4 East Greenbush
5 Stephenstown Center
6 Kinderhook
7 East Chatham
8 Canaan

ROAD CLASSIFICATION

Expressway	Local Connector
Secondary Hwy	Local Road
Ramp	4WD
Interstate Route	US Route
	State Route

