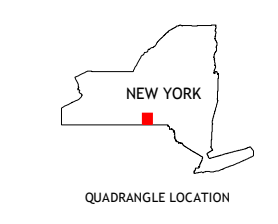
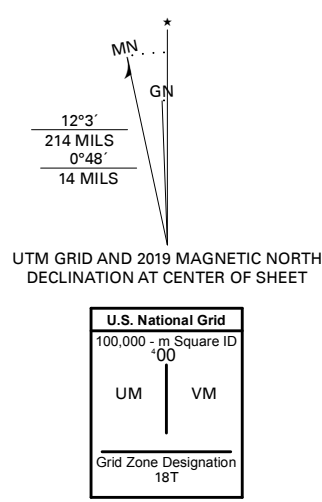


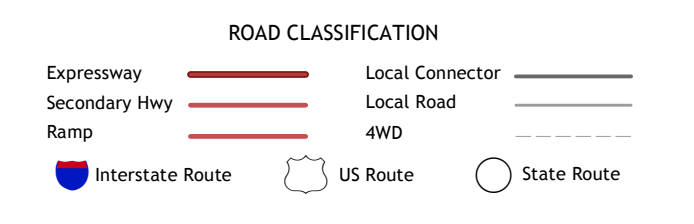
**Produced by the United States Geological Survey**  
North American Datum of 1983 (NAD83)  
World Geodetic System of 1984 (WGS84). Projection and  
1 000-meter grid: Universal Transverse Mercator, Zone 18T  
This map is not a legal document. Boundaries may be  
generalized for this map scale. Private lands within government  
reservations may not be shown. Obtain permission before  
entering private lands.

Imagery:.....NAIP, September 2017 - December 2017  
Roads:.....U.S. Census Bureau, 2016  
Names:.....GNS, 1980 - 2019  
Hydrography:.....National Hydrography Dataset, 2001 - 2018  
Contours:.....National Elevation Dataset, 1999  
Boundaries:.....Multiple sources; see metadata file 2017 - 2018  
Wetlands:.....FWS National Wetlands Inventory 1986



1	2	3
4	5	6
7	8	

ADJOINING QUADRANGLES



1 Speedsville  
2 Richford  
3 Lisle  
4 Candor  
5 Maine  
6 Owego  
7 Apalachin  
8 Endicott

**NEWARK VALLEY, NY**  
2019

