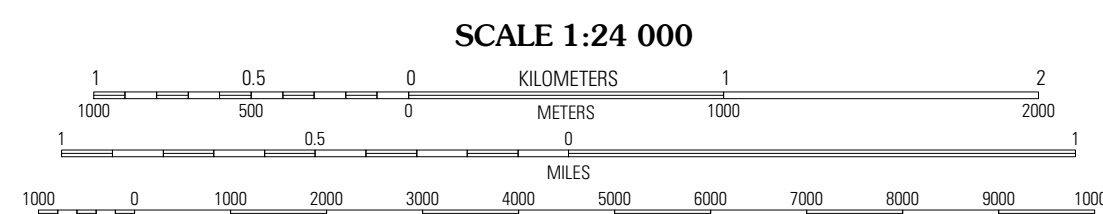
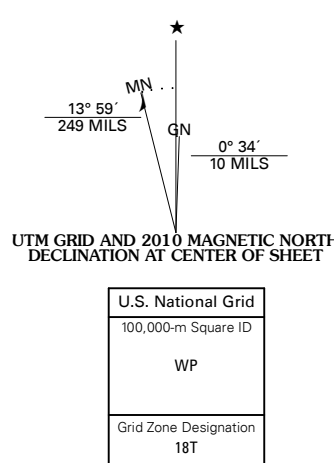




Produced by the United States Geological Survey
North American Datum of 1983 (NAD83)
World Geodetic System of 1984 (WGS84). Projection and
1 000-meter grid: Universal Transverse Mercator, Zone 18T
10 000-foot ticks: New York Coordinate System of 1983
(east zone)

Imagery.....NAIP, July 2008 - October 2008
Roads.....US Census Bureau TIGER data
with limited USGS updates, 2006
Names.....GNS, 2008
Hydrography.....National Hydrography Dataset, 2008
Contours.....National Elevation Dataset, 1998



CONTOUR INTERVAL 20 FEET

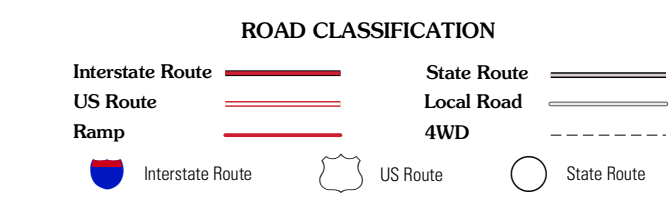
This map was produced to conform with version 0.5.10 of the
draft USGS Standards for 7.5-Minute Quadrangle Maps.
A metadata file associated with this product is also draft version 0.5.10



QUADRANGLE LOCATION

Kempshall Mountain	Santonio Peak	Mount Adams
Dun Brook Mountain	Newcomb	Wendoverhaken Mountain
Rock Lake	Bed Luck Mountain	Dutton Mountain

ADJOINING 7.5' QUADRANGLES



NEWCOMB, NY
2010