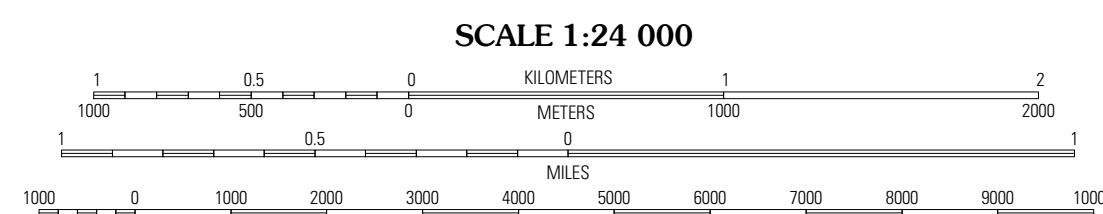
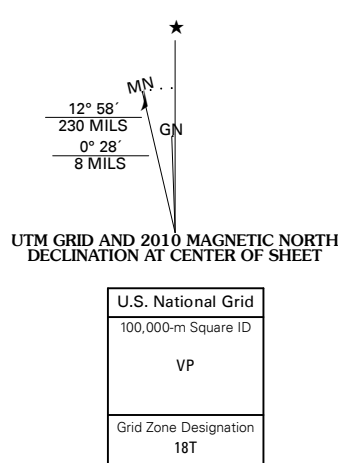




Produced by the United States Geological Survey  
North American Datum of 1983 (NAD83)  
World Geodetic System of 1984 (WGS84). Projection and  
1 000-meter grid: Universal Transverse Mercator, Zone 18T  
10 000-foot ticks: New York Coordinate System of 1983  
(central zone)

Imagery.....NAIP, July 2006 - September 2008  
Roads.....US Census Bureau TIGER data  
with limited USGS updates, 2007  
Names.....GNIS, 20008  
Hydrography.....National Hydrography Dataset, 2006  
Contours.....National Elevation Dataset, 1998

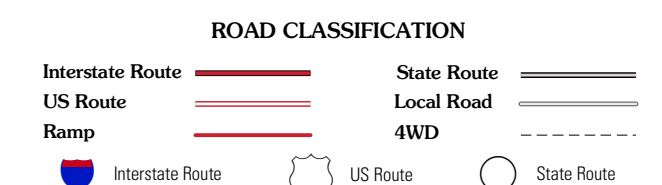


CONTOUR INTERVAL 20 FEET

This map was produced to conform with version 0.5.10 of the  
draft USGS Standards for 7.5-Minute Quadrangle Maps.  
A metadata file associated with this product is also draft version 0.5.10



QUADRANGLE LOCATION		
Worth Center	Sears Pond	Page
Redfield	North Osceola	High Market
Westdale	Florence	Point Rock



**NORTH OSCEOLA, NY**  
2010

ADJOINING 7.5 QUADRANGLES