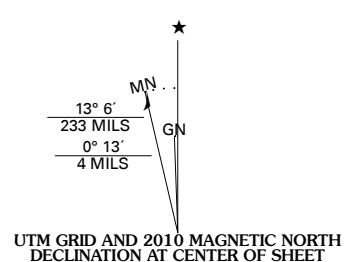


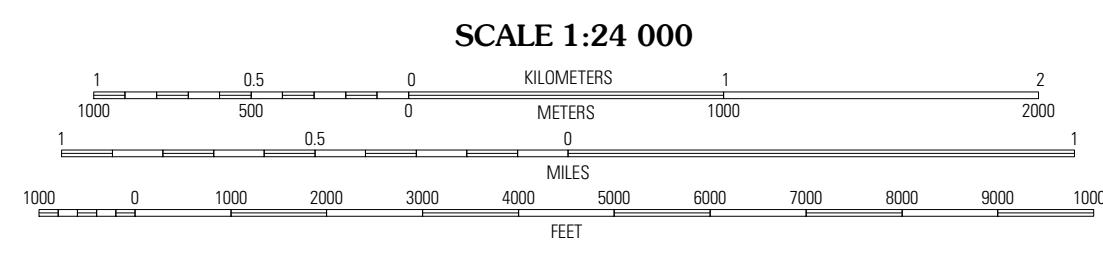


Produced by the United States Geological Survey
North American Datum of 1983 (NAD83)
World Geodetic System of 1984 (WGS84). Projection and
1 000-meter grid: Universal Transverse Mercator, Zone 18T
10 000-foot ticks: New York Coordinate System of 1983
(central zone)

Imagery:.....NAP, May 2008 - September 2008
Roads:.....US Census Bureau TIGER data
with limited USGS updates, 2006
Names:.....GNIS, 2008
Hydrography:.....National Hydrography Dataset, 2008
Contours:.....National Elevation Dataset, 1998



U.S. National Grid	100,000m Square ID
VP	4890
VN	18T
Grid Zone Designation	18T



CONTOUR INTERVAL 20 FEET

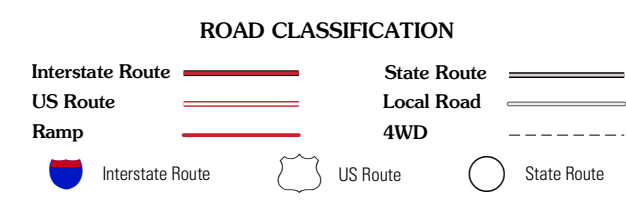
This map was produced to conform with version 0.5.10 of the
draft USGS Standards for 7.5-Minute Quadrangle Maps.
A metadata file associated with this product is also draft version 0.5.10



QUADRANGLE LOCATION

West Leyden	Boonville	Forestport
Westernville	North Western	Remsen
Rome	Oriskany	South Trenton

ADJOINING 7.5' QUADRANGLES



NORTH WESTERN, NY
2010