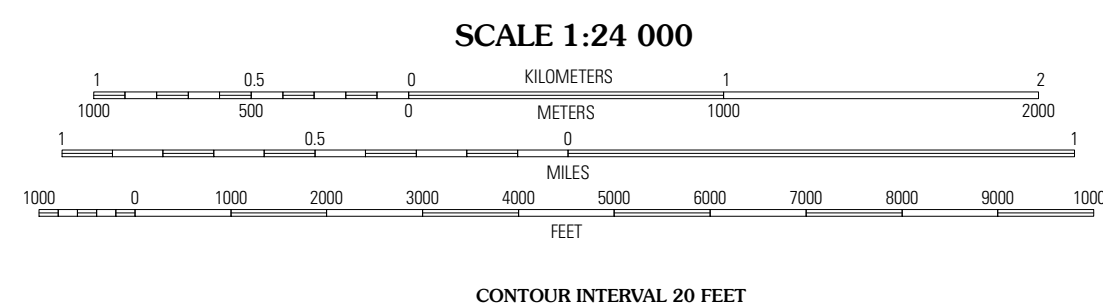
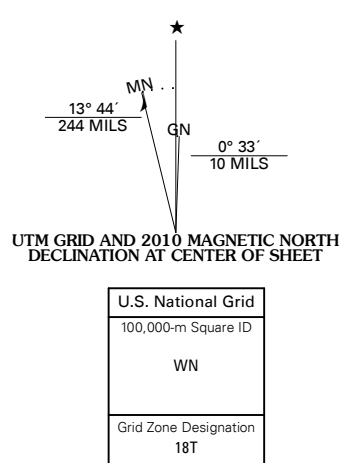


Produced by the United States Geological Survey
North American Datum of 1983 (NAD83)
World Geodetic System of 1984 (WGS84). Projection and
1 000-meter grid: Universal Transverse Mercator, Zone 18T
10 000-foot ticks: New York Coordinate System of 1983
(east zone)

Imagery:.....NAIP, July 2008 - October 2008
Roads:.....US Census Bureau TIGER data
with limited USGS updates, 2006 - 2007
Names:.....GNIS, 2008
Hydrography:.....National Hydrography Dataset, 2008
Contours:.....National Elevation Dataset, 1998



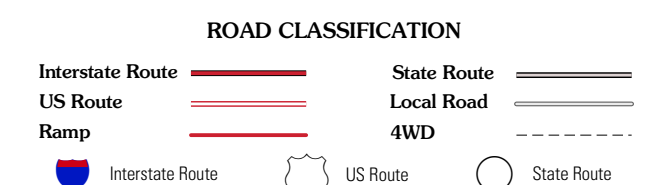
This map was produced to conform with version 0.5.10 of the
draft USGS Standards for 7.5-Minute Quadrangle Maps.
A metadata file associated with this product is also draft version 0.5.10



QUADRANGLE LOCATION

| | | |
|------------------|-------------------|----------------|
| Cathead Mountain | Hope Falls | Ohmer Mountain |
| Jackson Summit | Northville | Edinburg |
| Gloversville | Broadalbin | Galway |

ADJOINING 7.5 QUADRANGLES



NORTHVILLE, NY
2010