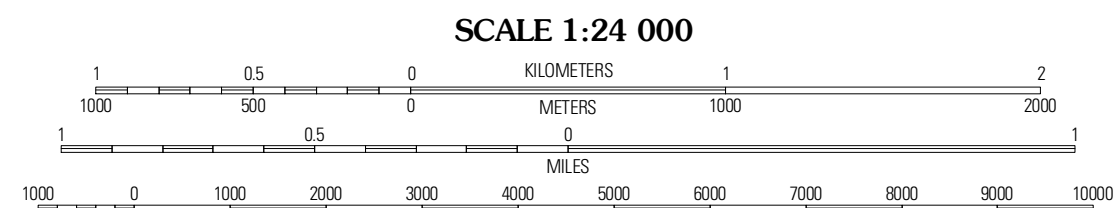
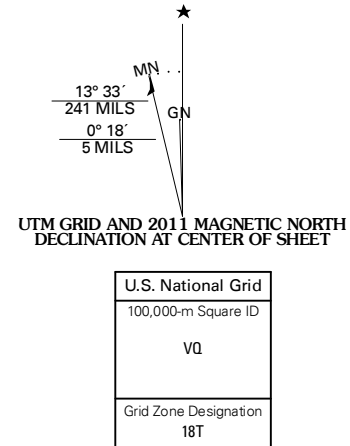




Produced by the United States Geological Survey
North American Datum of 1983 (NAD83)
World Geodetic System of 1984 (WGS84). Projection and
1 000-meter grid: Universal Transverse Mercator, Zone 18T
10 000-foot ticks: New York Coordinate System of 1983
(east zone)

Imagery:.....NAIP, September 2009
Roads:.....US Census Bureau TIGER data
with limited USGS updates, 2006 - 2010
Names:.....GNIS, 2009
Hydrography:.....National Hydrography Dataset, 2009
Contours:.....National Elevation Dataset, 1999



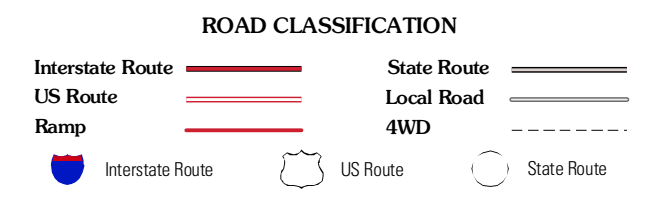
CONTOUR INTERVAL 10 FEET
NORTH AMERICAN VERTICAL DATUM OF 1988
This map was produced to conform with version 0.5.10 of the
draft USGS Standards for 7.5-Minute Quadrangle Maps.
A metadata file associated with this product is also draft version 0.5.10



QUADRANGLE LOCATION

	Rail Mills	Sparrowhawk Post
Ogdensburg West	Ogdensburg East	Lisbon
Edwardsville	Heuvelton	Ramsdell Falls

ADJOINING 7.5' QUADRANGLES



OGDENSBURG EAST, NY-ON
2011