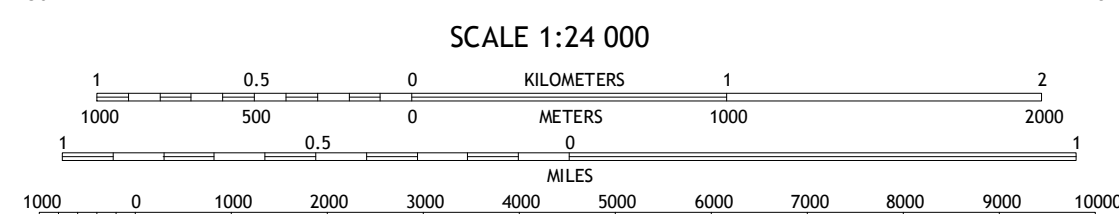
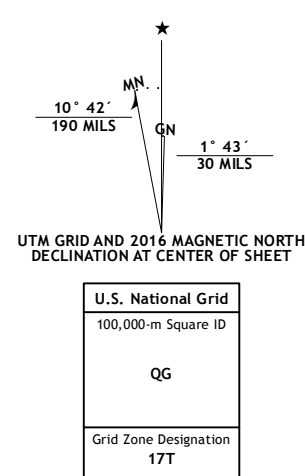
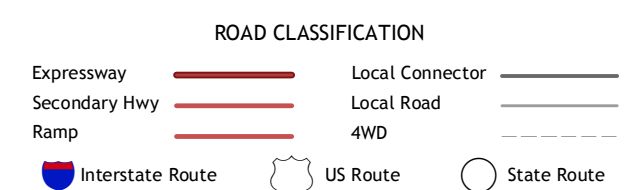


Produced by the United States Geological Survey North American Datum of 1983 (NAD83) World Geodetic System of 1984 (WGS84) Projection and 1 000-meter grid: Universal Transverse Mercator, Zone 17T 10 000-foot ticks: New York Coordinate System of 1983 (west zone) This map is not a legal document. Boundaries may be generalized for this map scale. Private lands within government reservations may not be shown. Obtain permission before entering private lands. Imagery: N.A.I.P., July 2013 Roads: U.S. Census Bureau, 2015 - 2016 Names: GNS, 2016 Hydrography: National Hydrography Dataset, 2013 Contours: National Elevation Dataset, 1999 Boundaries: Multiple sources; see metadata file 1972 - 2016 Wetlands: FWS National Wetlands Inventory 1977 - 2014



CONTOUR INTERVAL 20 FEET NORTH AMERICAN VERTICAL DATUM OF 1988 This map was produced to conform with the National Geospatial Program US Topo Product Standard, 2011. A metadata file associated with this product is draft version 0.6.19



ADJOINING QUADRANGLES table with 8 cells containing numbers 1-8 and corresponding place names: 1 Humphrey, 2 Hinsdale, 3 Cuba, 4 Knapp Creek, 5 Portville, 6 Derrick City, 7 Eldred, 8 Bulls Mills

OLEAN, NY 2016

