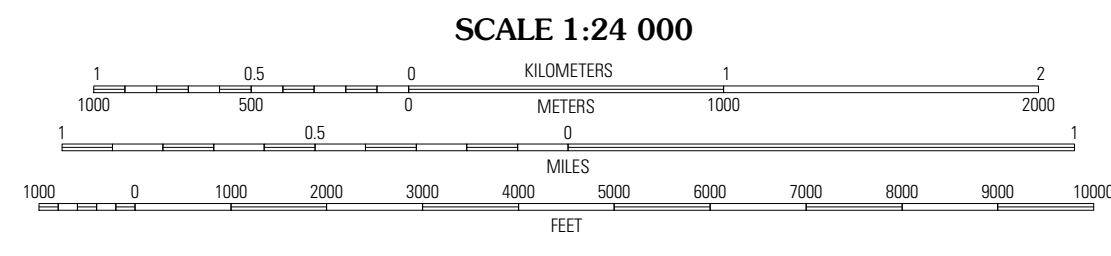
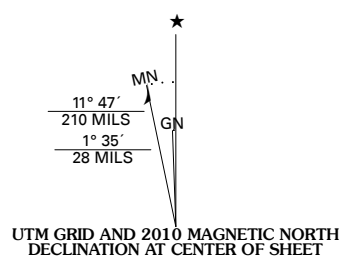




Produced by the United States Geological Survey  
North American Datum of 1983 (NAD83)  
World Geodetic System of 1984 (WGS84). Projection and  
1 000-meter grid: Universal Transverse Mercator, Zone 18T  
10 000-foot ticks: New York Coordinate System of 1983  
(central and west zones)

Imagery:.....NAP, May 2008  
Roads:.....US Census Bureau TIGER data  
with limited USGS updates, 2004 - 2008  
Names:.....GNIS, 2008  
Hydrography:.....National Hydrography Dataset, 2008  
Contours:.....National Elevation Dataset, 1998



SCALE 1:24 000

CONTOUR INTERVAL 10 FEET

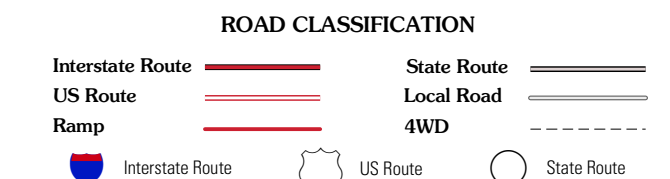
This map was produced to conform with version 0.5.10 of the  
draft USGS Standards for 7.5-Minute Quadrangle Maps.  
A metadata file associated with this product is also draft version 0.5.10



QUADRANGLE LOCATION

Nilesville	Furnaceville	Pultneyville
Webster	<b>Ontario</b>	Williamson
Fairport	Macedon	Palmyra

ADJOINING 7.5 QUADRANGLES



**ONTARIO, NY**  
2010