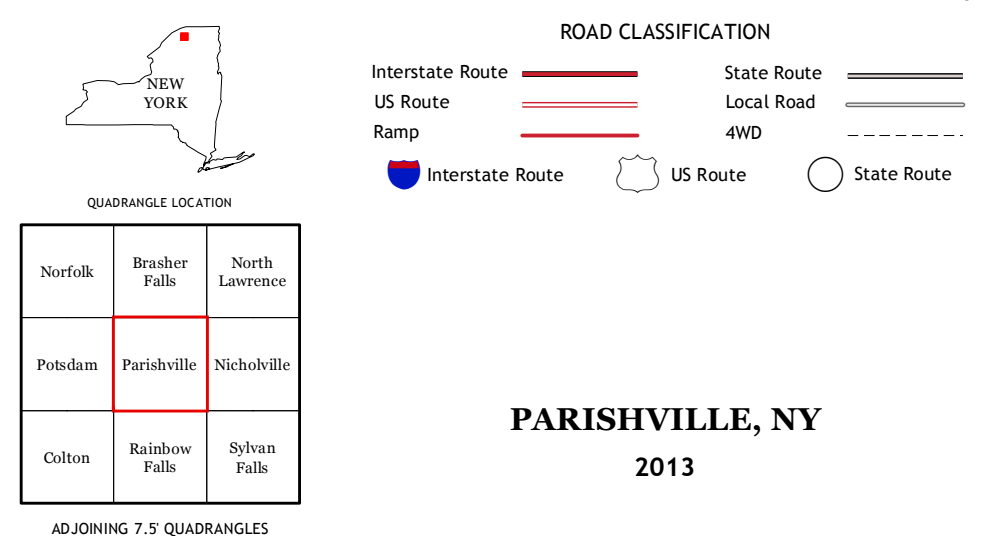
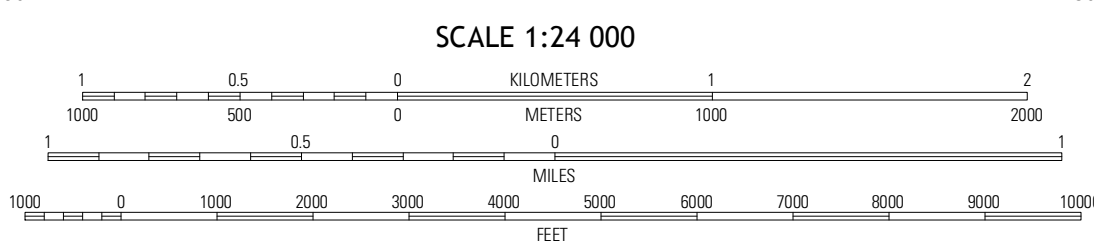
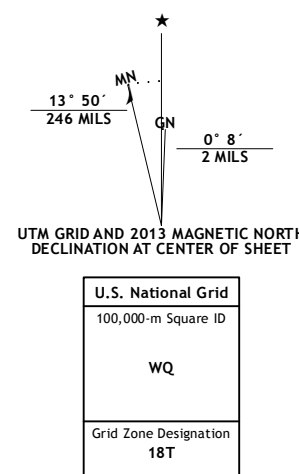


Produced by the United States Geological Survey
North American Datum of 1983 (NAD83) World Geodetic System of 1984 (WGS84). Projection and 1,000-meter grid: Universal Transverse Mercator, Zone 18T 10,000-foot ticks: New York Coordinate System of 1983 (east zone)

Imagery.....NAIP, September 2011
Roads.....©2006-2012 TomTom
Names.....GNIS, 2012
Hydrography.....National Hydrography Dataset, 2011
Contours.....National Elevation Dataset, 1999
Boundaries.....Census, IBW, IBC, USGS, 1972 - 2012



CONTOUR INTERVAL 10 FEET
NORTH AMERICAN VERTICAL DATUM OF 1988

This map was produced to conform with the National Geospatial Program US Topo Product Standard, 2011. A metadata file associated with this product is draft version 0.6.7

PARISHVILLE, NY
2013