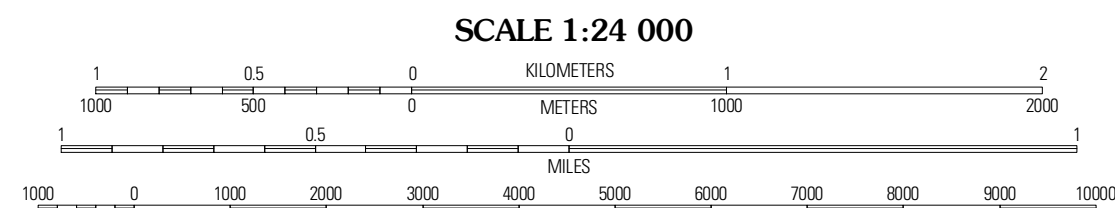
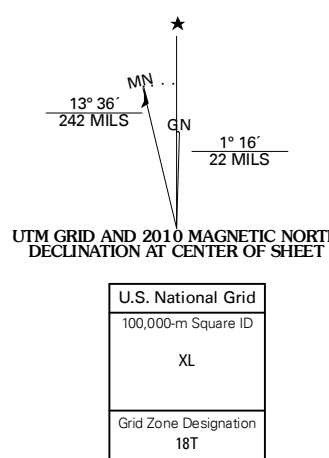




Produced by the United States Geological Survey
North American Datum of 1983 (NAD83)
World Geodetic System of 1984 (WGS84) Projection and
1 000-meter grid; Universal Transverse Mercator, Zone 18T
10 000-foot ticks; New York Coordinate System of 1983
(Long Island zone)

Imagery: NAIP, May 2008
Roads: US Census Bureau TIGER data with limited USGS updates, 2004
Names: GNIS, 2008
Hydrography: National Hydrography Dataset, 2008
Contours: National Elevation Dataset, 1998



CONTOUR INTERVAL 10 FEET
NORTH AMERICAN VERTICAL DATUM OF 1988

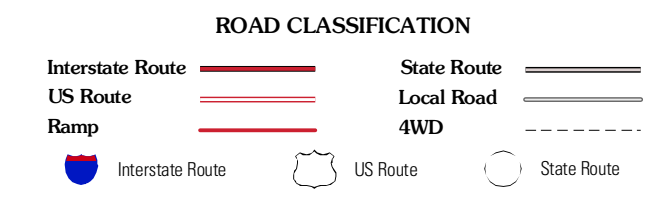
This map was produced to conform with version 0.5.10 of the draft USGS Standards for 7.5-Minute Quadrangle Maps. A metadata file associated with this product is also draft version 0.5.10



QUADRANGLE LOCATION

Saint James	Port Jefferson	Middle Island
Central Islip	Patchogue	Bellport
Bay Shore East	Sayville	Howells Point

ADJOINING 7.5' QUADRANGLES



PATCHOGUE, NY
2010