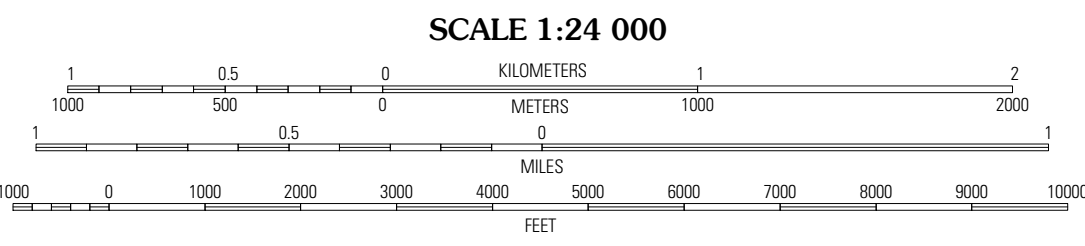
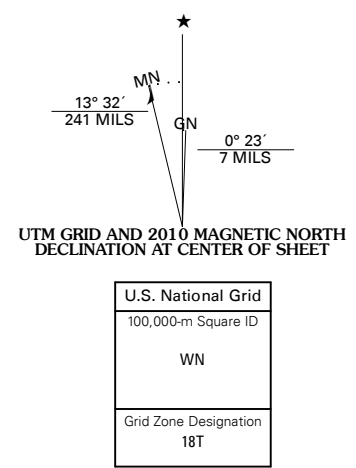




Produced by the United States Geological Survey
North American Datum of 1983 (NAD83)
World Geodetic System of 1984 (WGS84). Projection and
1 000-meter grid: Universal Transverse Mercator, Zone 18T
10 000-foot ticks: New York Coordinate System of 1983
(east zone)

Imagery:.....NAP, October 2008
Roads:.....US Census Bureau TIGER data
with limited USGS updates, 2007
Name:.....GNIS, 2008
Hydrography:.....National Hydrography Dataset, 2008
Contours:.....National Elevation Dataset, 1998



CONTOUR INTERVAL 20 FEET

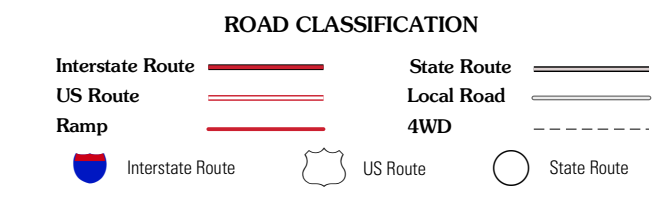
This map was produced to conform with version 0.5.10 of the
draft USGS Standards for 7.5-Minute Quadrangle Maps.
A metadata file associated with this product is also draft version 0.5.10



QUADRANGLE LOCATION

Canada Lake	Caroga Lake	Jackson Summit
Lassellville	Peck Lake	Groversville
Canajoharie	Randall	Tribes Hill

ADJOINING 7.5 QUADRANGLES



PECK LAKE, NY
2010