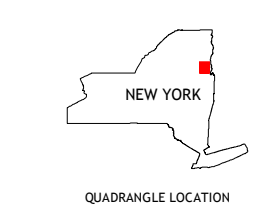
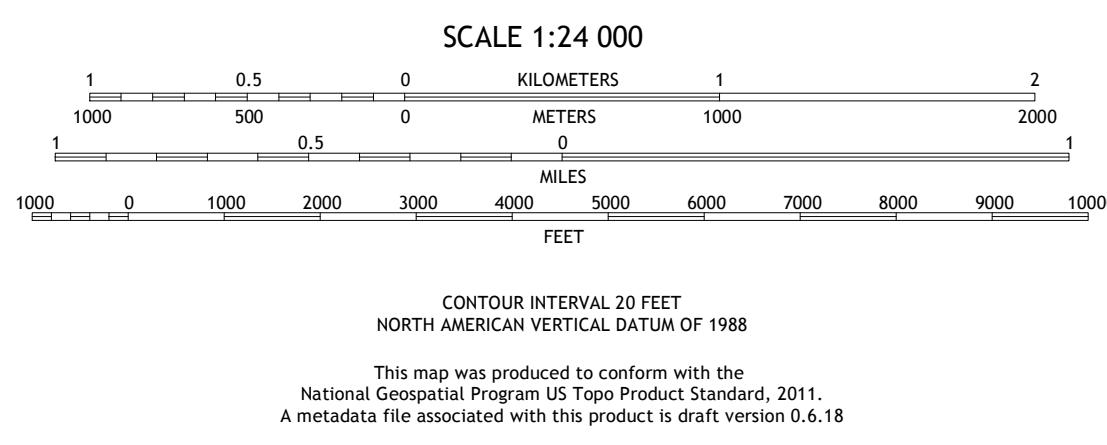
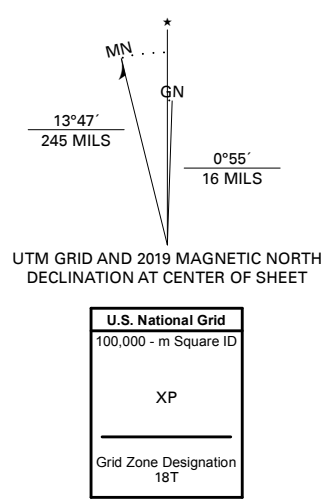


Produced by the United States Geological Survey  
North American Datum of 1983 (NAD83)  
World Geodetic System of 1984 (WGS84). Projection and  
1 000 meter grid: Universal Transverse Mercator, Zone 18T  
This map is not a legal document. Boundaries may be  
generalized for this map scale. Private lands within government  
reservations may not be shown. Obtain permission before  
entering private lands.

Imagery:.....NAIP, September 2017 - December 2017  
Roads:.....U.S. Census Bureau, 2016  
Names:.....GNS, 1980 - 2015  
Hydrography:.....National Hydrography Dataset, 2003 - 2016  
Contours:.....National Elevation Dataset, 1998 - 2017  
Boundaries:.....Multiple sources; see metadata file 2017 - 2018  
Wetlands:.....FWS National Wetlands Inventory 2010



1	2	3
4	5	6
7	8	

ADJOINING QUADRANGLES

- Blue Ridge
- Paradox Lake
- Eagle Lake
- Schroom Lake
- Graphite
- Chestertown
- Brant Lake
- Silver Bay

