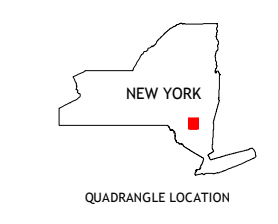
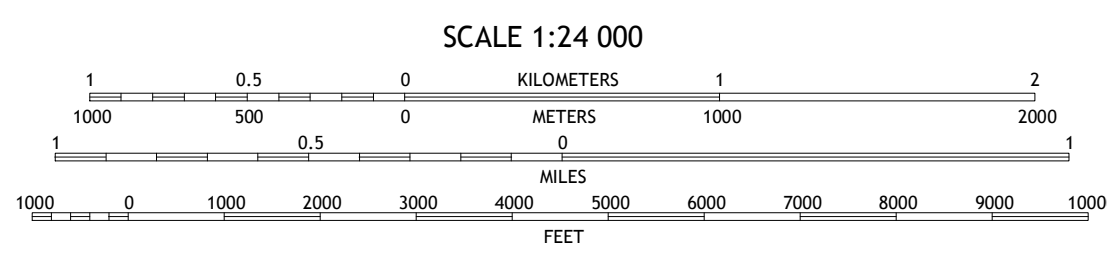
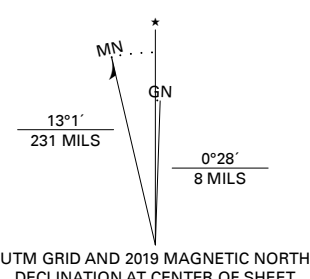


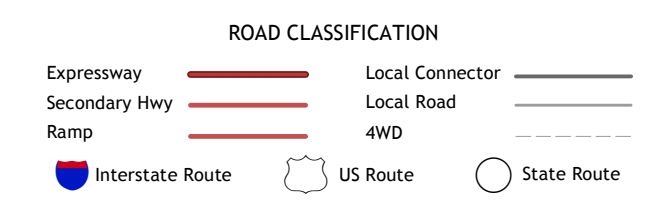
**Produced by the United States Geological Survey**

North American Datum of 1983 (NAD83)  
World Geodetic System of 1984 (WGS84). Projection and  
1 000-meter grid/Universal Transverse Mercator, Zone 18T  
This map is not a legal document. Boundaries may be  
generalized for this map scale. Private lands within government  
reservations may not be shown. Obtain permission before  
entering private lands.  
Imagery.....NAIP, September 2017 - December 2017  
Roads.....U.S. Census Bureau, 2016  
Names.....GNS, 1980 - 2019  
Hydrography.....National Hydrography Dataset, 1899 - 2019  
Contours.....National Elevation Dataset, 2016  
Boundaries.....Multiple sources; see metadata file 2017 - 2018  
Wetlands.....FWS National Wetlands Inventory 1990 - 2003



1	2	3
4	5	6
7	8	

ADJOINING QUADRANGLES



- |   |                     |
|---|---------------------|
| 1 | West Kill           |
| 2 | Lexington           |
| 3 | Hunter              |
| 4 | Shandaken           |
| 5 | Bearsville          |
| 6 | Peekamoose Mountain |
| 7 | West Shokan         |
| 8 | Ashokan             |

