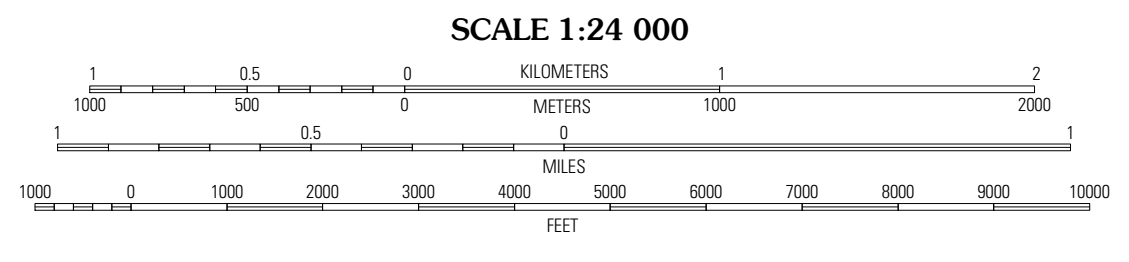
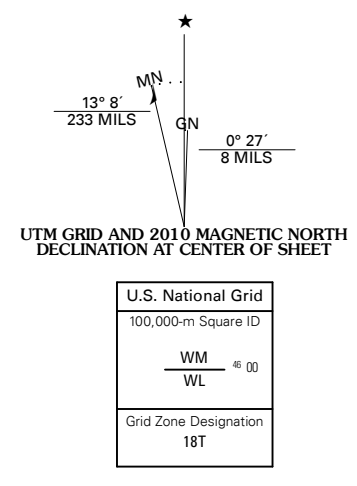




Produced by the United States Geological Survey
North American Datum of 1983 (NAD83)
World Geodetic System of 1984 (WGS84). Projection and
1 000-meter grid: Universal Transverse Mercator, Zone 18T
10 000-foot ticks: New York Coordinate System of 1983
(east zone)

Imagery:.....NAIP, August 2006 - October 2008
Roads:.....US Census Bureau TIGER data
with limited USGS updates, 2006
Names:.....National Hydrography Dataset, 2006
Hydrography:.....National Hydrography Dataset, 2006
Contours:.....National Elevation Dataset, 1999



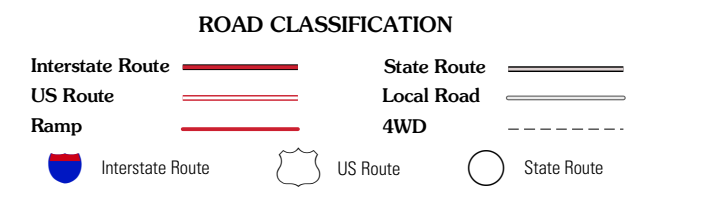
CONTOUR INTERVAL 20 FEET
This map was produced to conform with version 0.5.10 of the
draft USGS Standards for 7.5-Minute Quadrangle Maps.
A metadata file associated with this product is also draft version 0.5.10



QUADRANGLE LOCATION

Ellenville	Napanoch	Gardiner
Wurtsboro	Pine Bush	Wakarusa
Middletown	Goshen	Maybrook

ADJOINING 7.5' QUADRANGLES



PINE BUSH, NY
2010