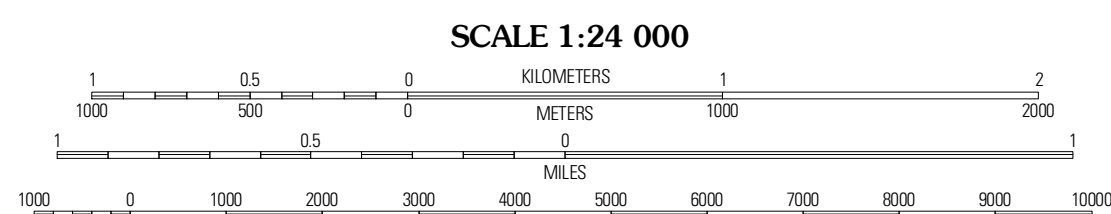
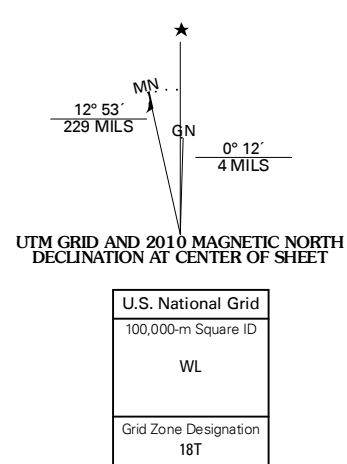




Produced by the United States Geological Survey
North American Datum of 1983 (NAD83)
World Geodetic System of 1984 (WGS84). Projection and
1 000-meter grid: Universal Transverse Mercator, Zone 18T
10 000-foot ticks: New York Coordinate System of 1983
(east zone) and Pennsylvania Coordinate System of 1983
(north zone)

Imagery.....NAIP, August 2006 - June 2008
Roads.....©2006-2010 Tele Atlas
Names.....GNIS, 2008
Hydrography.....National Hydrography Dataset, 2006
Contours.....National Elevation Dataset, 1999



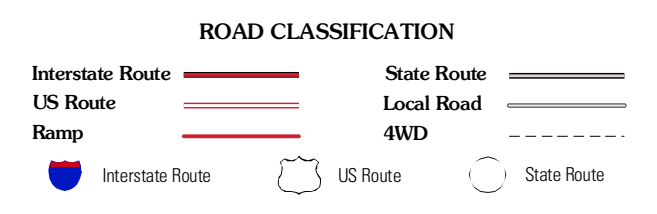
CONTOUR INTERVAL 20 FEET
NORTH AMERICAN VERTICAL DATUM OF 1988
This map was produced to conform with version 0.5.10 of the
draft USGS Standards for 7.5-Minute Quadrangle Maps.
A metadata file associated with this product is draft version 0.5.11



QUADRANGLE LOCATION

Highland Lake	Hartwood	Yankee Lake
Pond Eddy	Port Jervis North	Otisville
Milford	Port Jervis South	Unionville

ADJOINING 7.5 QUADRANGLES



PORT JERVIS NORTH, NY-PA
2010