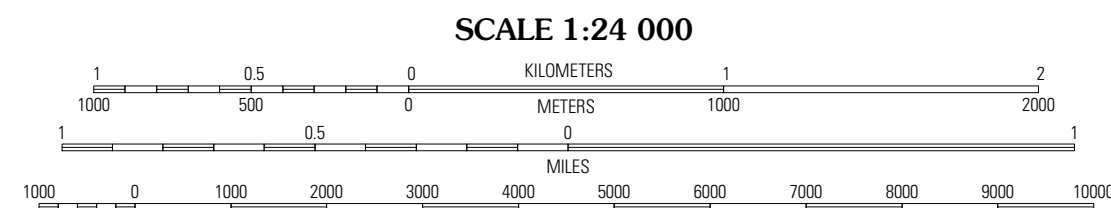



Produced by the United States Geological Survey  
North American Datum of 1983 (NAD83)  
World Geodetic System of 1984 (WGS84). Projection and  
1 000-meter grid: Universal Transverse Mercator, Zone 18T  
10 000-foot ticks: New York Coordinate System of 1983  
(east zone)

Imagery.....NAIP, May 2008 - September 2008  
Roads.....US Census Bureau TIGER data  
with limited USGS updates, 2007  
Names.....GNIS, 2008  
Hydrography.....National Hydrography Dataset, 2008  
Contours.....National Elevation Dataset, 1998



CONTOUR INTERVAL 20 FEET

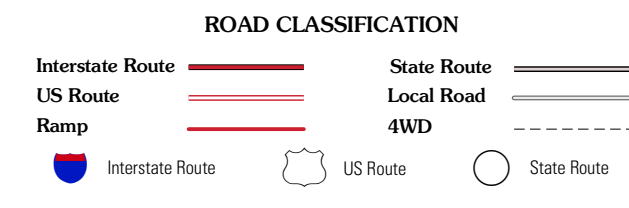
This map was produced to conform with version 0.5.10 of the  
draft USGS Standards for 7.5-Minute Quadrangle Maps.  
A metadata file associated with this product is also draft version 0.5.10



QUADRANGLE LOCATION

Nehalem Lake	Brandreth Lake	Forked Lake
Eagle Bay	<b>Raquette Lake</b>	Sargent Ponds
Limetkin Lake	Mount Tom	Wakely Mountain

ADJOINING 7.5' QUADRANGLES



**RAQUETTE LAKE, NY**  
2010