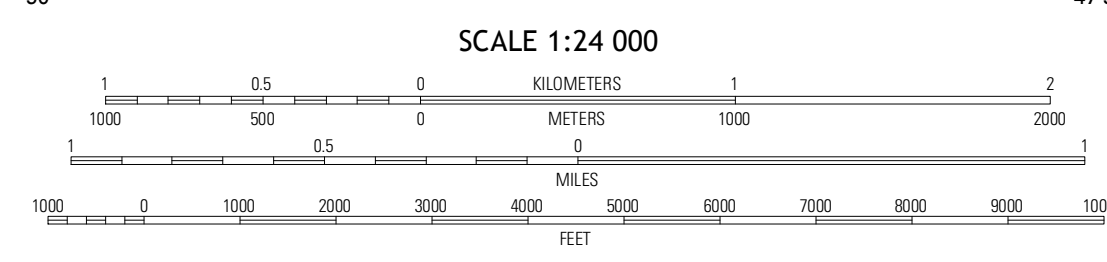
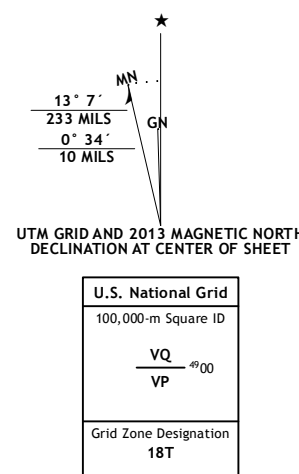


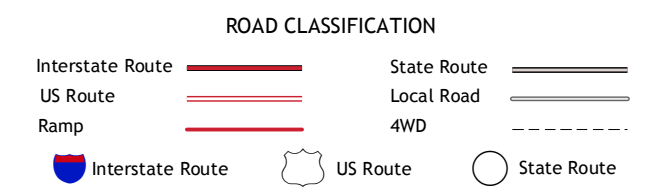
Produced by the United States Geological Survey
 North American Datum of 1983 (NAD83)
 World Geodetic System of 1984 (WGS84). Projection and
 1 000-meter grid: Universal Transverse Mercator, Zone 18T
 10 000-foot ticks: New York Coordinate System of 1983 (central
 and east zones)



QUADRANGLE LOCATION

Rockport	Chippewa Bay	Hammond
Alexandria Bay	Redwood	Muskelelange Lake
La Fargeville	Theresa	Philadelphia

ADJOINING 7.5' QUADRANGLES



CONTOUR INTERVAL 10 FEET
 NORTH AMERICAN VERTICAL DATUM OF 1988

This map was produced to conform with the
 National Geospatial Program US Topo Product Standard, 2011.
 A metadata file associated with this product is draft version 0.6.7