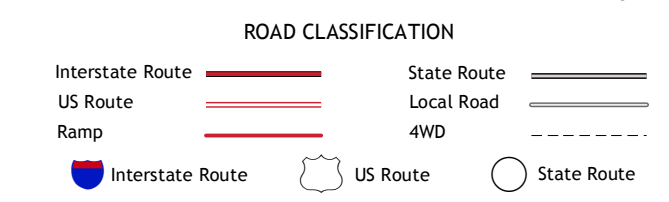
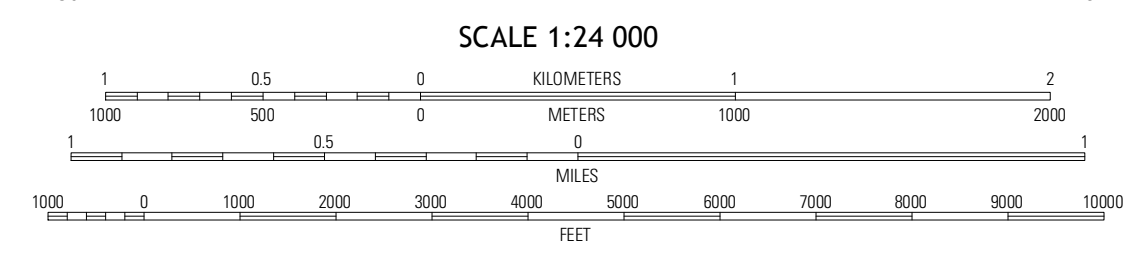
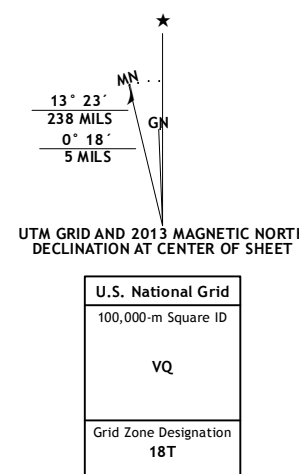


Produced by the United States Geological Survey
 North American Datum of 1983 (NAD83)
 World Geodetic System of 1984 (WGS84). Projection and
 1 000-meter grid: Universal Transverse Mercator, Zone 18T
 10 000-foot ticks: New York Coordinate System of 1983 (east
 zone)
 Imagery.....NAIP, May 2011
 Roads.....©2006-2012 TomTom
 Names.....©2006-2012 TomTom
 Hydrography.....National Hydrography Dataset, 2011
 Contours.....National Elevation Dataset, 1999
 Boundaries.....Census, IBWC, IBC, USGS, 1972 - 2012



Edwardsville	Houevton	Rensselaer Falls
Pope Mills	Richville	Bigelow
Natural Dam	Gouverneur	Edwards

ADJOINING 7.5' QUADRANGLES

RICHVILLE, NY
2013

CONTOUR INTERVAL 10 FEET
NORTH AMERICAN VERTICAL DATUM OF 1988

This map was produced to conform with the
National Geospatial Program US Topo Product Standard, 2011.
A metadata file associated with this product is draft version 0.6.7