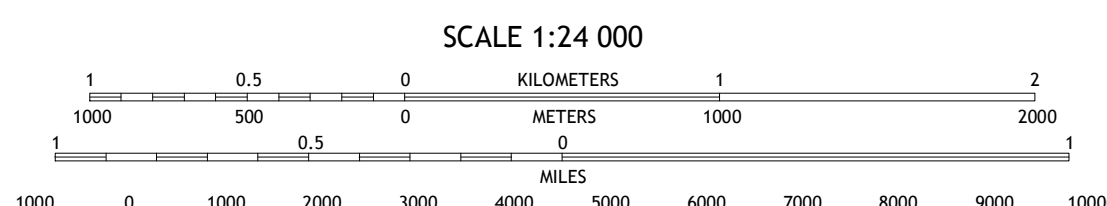

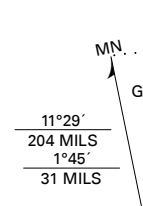


Produced by the United States Geological Survey

North American Datum of 1983 (NAD83) World Geodetic System of 1984 (WGS84) Projection and 1 000-meter grid/Universal Transverse Mercator, Zone 18T This map is not a legal document. Boundaries may be generalized for this map scale. Private lands within government reservations may not be shown. Obtain permission before entering private lands.

Imagery: N.A.I.P., September 2017 - December 2017
Roads: U.S. Census Bureau, 2016
Names: GNS, 1980 - 2019
Hydrography: National Hydrography Dataset, 1899 - 2019
Contours: National Elevation Dataset, 1998 - 2003
Boundaries: Multiple sources; see metadata file 2017 - 2018
Wetlands: FWS National Wetlands Inventory 1994 - 1995



CONTOUR INTERVAL 10 FEET NORTH AMERICAN VERTICAL DATUM OF 1988

This map was produced to conform with the National Geospatial Program US Topo Product Standard, 2011. A metadata file associated with this product is draft version 0.6.18



QUADRANGLE LOCATION

ADJOINING QUADRANGLES

1	2	3
4	5	6
7	8	

1 Braddock Heights
2 Rochester East OE N
3 Ninemile Point
4 Rochester West
5 Webster
6 West Henrietta
7 Pittsford
8 Fairport

