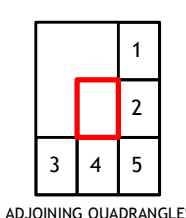
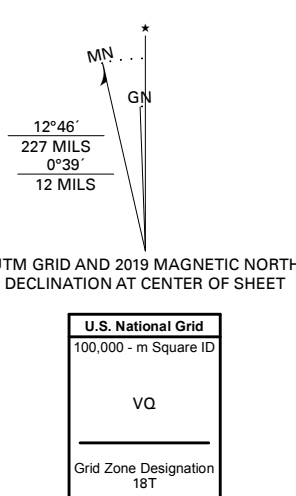


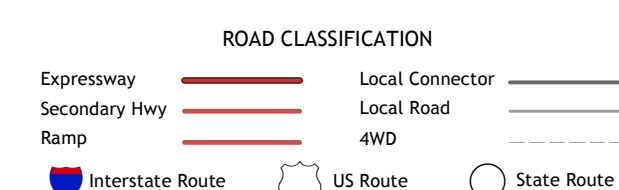
Produced by the United States Geological Survey

North American Datum of 1983 (NAD83)
World Geodetic System of 1984 (WGS84), Projection and
1 000-meter grid; Universal Transverse Mercator, Zone 18T
This map is not a legal document. Boundaries may be
generalized for this map scale. Private lands within government
reservations may not be shown. Obtain permission before
entering private lands.

Imagery.....NAIP, September 2017 - December 2017
Roads.....U.S. Census Bureau, Not Available
Names.....GHS, 1980 - 1999
Hydrography.....National Hydrography Dataset, 1899 - 2019
Contours.....National Elevation Dataset, Not Available
Boundaries.....Multiple sources; see metadata file 2015
Wetlands.....FWS National Wetlands Inventory Not Available



- 1 Murrilstown OE W
- 2 Chippewa Bay
- 3 Thousand Island Park
- 4 Alexandria Bay
- 5 Redwood



CONTOURS NOT PRESENT BECAUSE AVAILABLE ELEVATION
DATA DO NOT MEET ACCURACY REQUIREMENTS

This map was produced to conform with the
National Geospatial Program US Topo Product Standard, 2011.
A metadata file associated with this product is draft version 0.6.18

