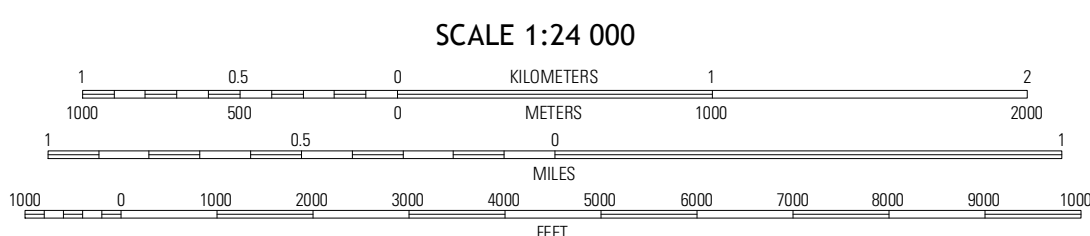
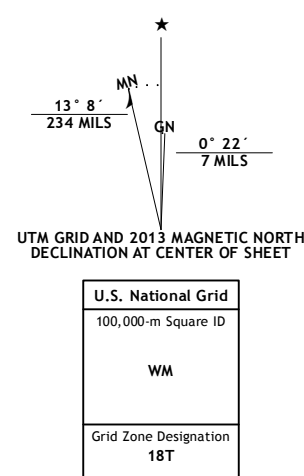


Produced by the United States Geological Survey North American Datum of 1983 (NAD83) World Geodetic System of 1984 (WGS84). Projection and 1,000-meter grid: Universal Transverse Mercator, Zone 18T 10,000-foot ticks: New York Coordinate System of 1983 (east zone)

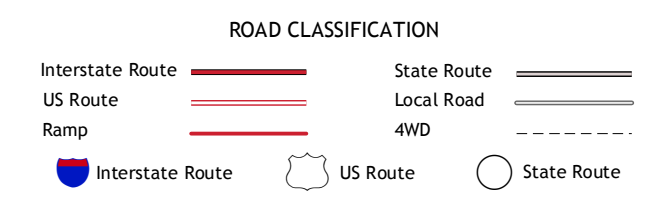
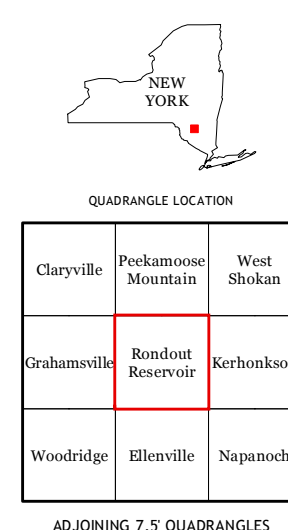
Imagery.....NAP, July 2011  
Roads.....©2006-2012 TomTom  
Names.....©2011-2012 GNS, 2012  
Hydrography.....National Hydrography Dataset, 2011  
Contours.....National Elevation Dataset, 1999  
Boundaries.....Census, IBWC, IBC, USGS, 1972 - 2012



SCALE 1:24 000

CONTOUR INTERVAL 20 FEET NORTH AMERICAN VERTICAL DATUM OF 1988

This map was produced to conform with the National Geospatial Program US Topo Product Standard, 2011. A metadata file associated with this product is draft version 0.6.7



RONDOUT RESERVOIR, NY 2013