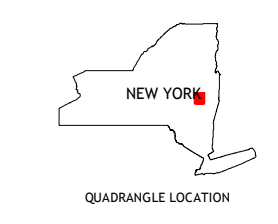
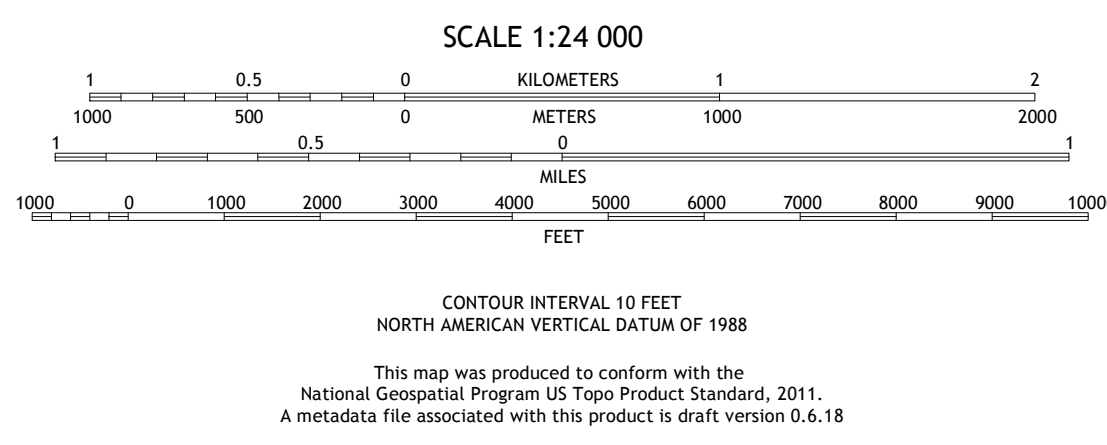
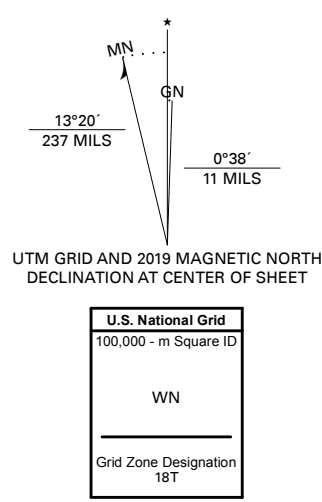


Produced by the United States Geological Survey  
North American Datum of 1983 (NAD83)  
World Geodetic System of 1984 (WGS84), Projection and  
1 000-meter grid/Universal Transverse Mercator, Zone 18T  
This map is not a legal document. Boundaries may be  
generalized for this map scale. Private lands within government  
reservations may not be shown. Obtain permission before  
entering private lands.

Imagery.....NAIP, September 2017 - December 2017  
Roads.....U.S. Census Bureau, 2016  
Names.....GNS, 1980 - 2019  
Hydrography.....National Hydrography Dataset, 1899 - 2015  
Contours.....National Elevation Dataset, 1998  
Boundaries.....Multiple sources; see metadata file 2017 - 2018  
Wetlands.....FWS National Wetlands Inventory 1995 - 2002



1	2	3
4	5	6
7	8	

ADJOINING QUADRANGLES

- 1 Amsterdam
- 2 Pattersonville
- 3 Burnt Hills
- 4 Duaneburg
- 5 Schenectady
- 6 Gallupville
- 7 Altamont
- 8 Voorheesville

