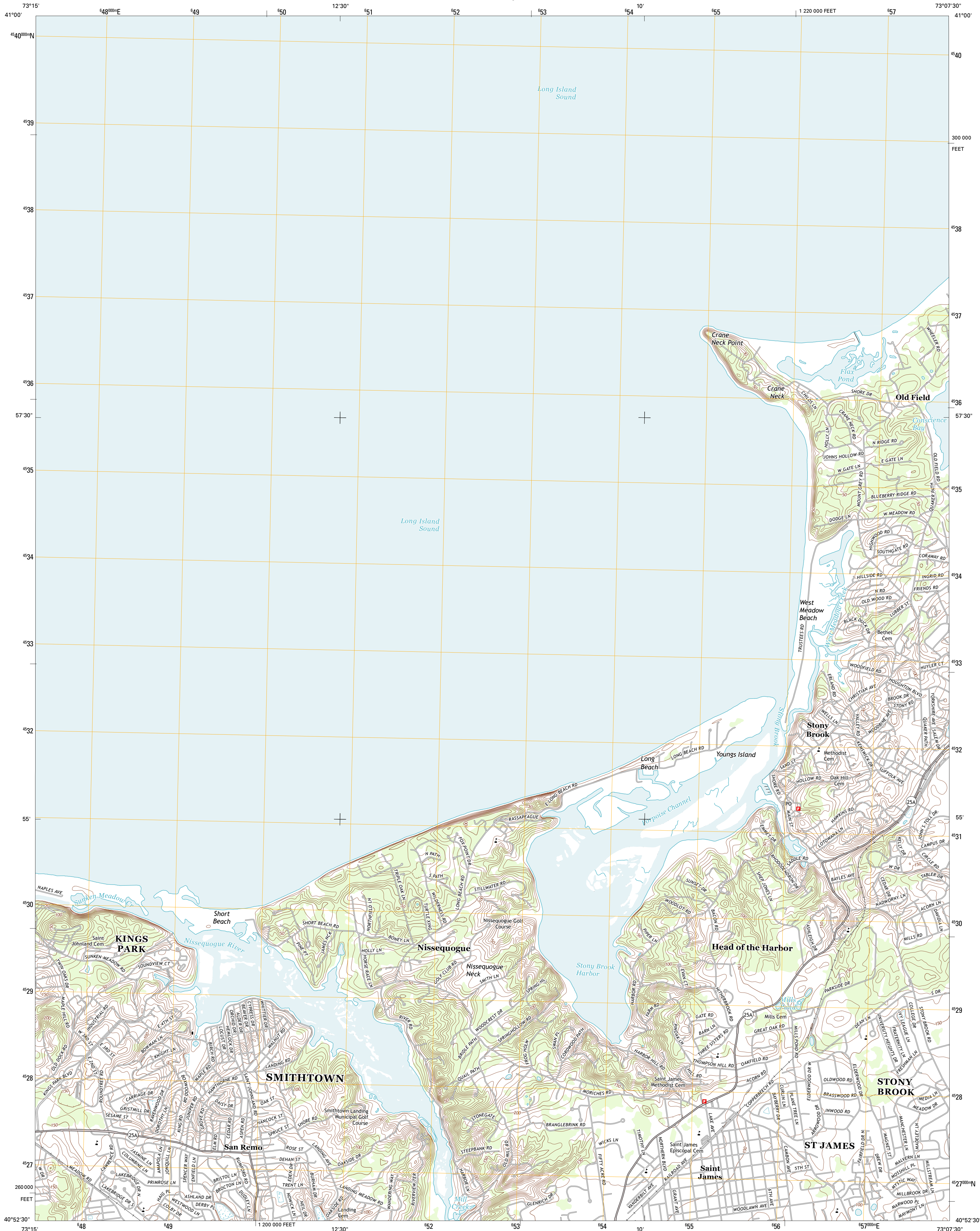




U.S. DEPARTMENT OF THE INTERIOR
U. S. GEOLOGICAL SURVEY

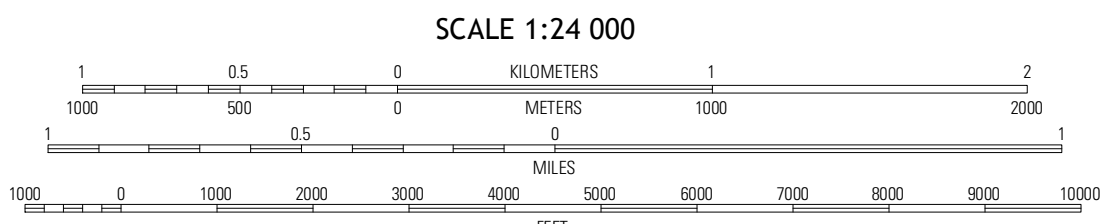
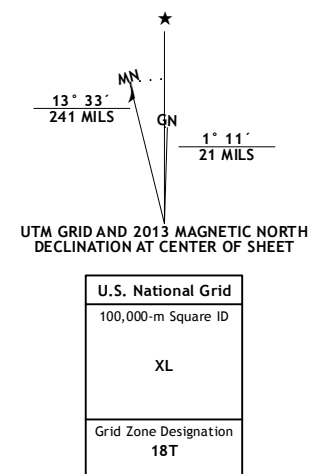


SAINT JAMES QUADRANGLE
NEW YORK-SUFFOLK CO.
7.5-MINUTE SERIES



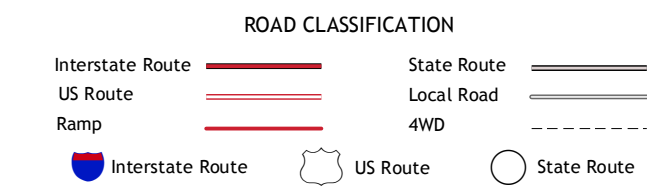
Produced by the United States Geological Survey
North American Datum of 1983 (NAD83)
World Geodetic System of 1984 (WGS84). Projection and
1 000-meter grid: Universal Transverse Mercator, Zone 18T
10 000-foot ticks: New York Coordinate System of 1983 (long
island zone)

Imagery.....NAIP, May 2011
Roads.....©2006-2012 TomTom
Names.....©2006-2012 TomTom
Hydrography.....National Hydrography Dataset, 2011
Contours.....National Elevation Dataset, 1998
Boundaries.....Census, IBWC, USGS, 1972 - 2012



QUADRANGLE LOCATION

Sherwood Point	Northport	Greenlawn
Saint James	Central Islip	Patchogue
Pett	Jefferson	



SAINT JAMES, NY
2013

ADJOINING 7.5 QUADRANGLES