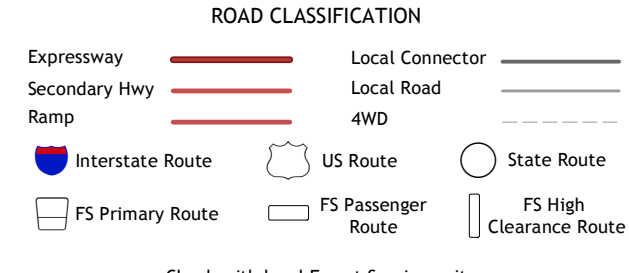
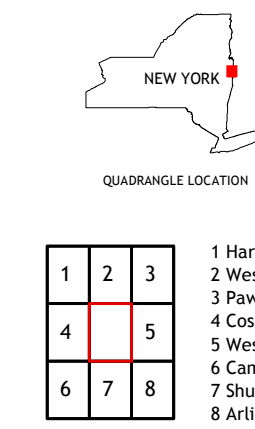
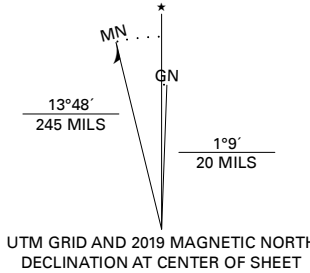


Produced by the United States Geological Survey
North American Datum of 1983 (NAD83)
World Geodetic System of 1984 (WGS84). Projection and
1 000-meter grid: Universal Transverse Mercator, Zone 18T
This map is not a legal document. Boundaries may be
generalized for this map scale. Private lands within government
reservations may not be shown. Obtain permission before
entering private lands.

Imagery:.....NAIP, July 2016 - December 2017
Roads:.....U.S. Census Bureau, 2016
Roads within US Forest Service Lands:.....FS Topo Data
with Limited Forest Service updates, 2015 - 2018
Names:.....GNS, 1980 - 2019
Hydrography:.....National Hydrography Dataset, 1899 - 2018
Contours:.....National Elevation Dataset, 2014 - 2018
Boundaries:.....Multiple sources; see metadata file 2017 - 2018
Wetlands:.....FWS National Wetlands Inventory 1986 - 2004



SALEM, NY, VT
2019

