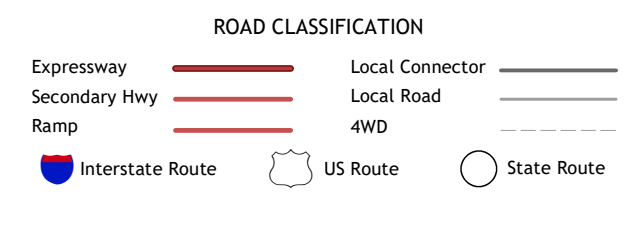
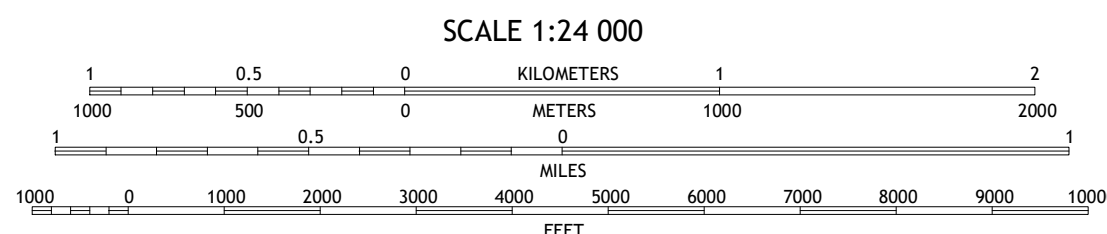
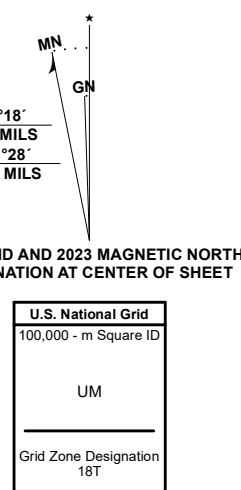


**Produced by the United States Geological Survey**

North American Datum of 1983 (NAD83)  
World Geodetic System of 1984 (WGS84). Projection and  
1 000-meter grid/Universal Transverse Mercator, Zone 18T  
This map is not a legal document. Boundaries may be  
generalized for this map scale. Private lands within government  
reservations may not be shown. Obtain permission before  
entering private lands.

Imagery	.....N/AIP, October 2017 - December 2017
Roads	.....U.S. Census Bureau, 2016
Names	.....GNIS, 1980 - 2023
Hydrography	.....National Hydrography Dataset, 2001 - 2021
Contours	.....National Elevation Dataset, 1998
Boundaries	.....Multiple sources; see metadata file 2021 - 2022
Wetlands	.....FWS National Wetlands Inventory, 1985



1	2	3
4	5	6
7	8	9

- 1 Rhelm
- 2 Hammondsport
- 3 Wayne
- 4 Bath
- 5 Bradford
- 6 Rathbone
- 7 Campbell
- 8 Corning

SAVONA, NY  
2023

