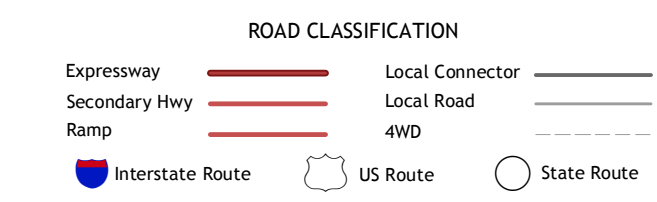
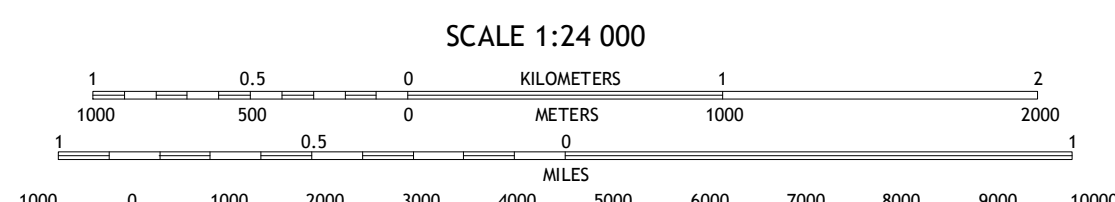
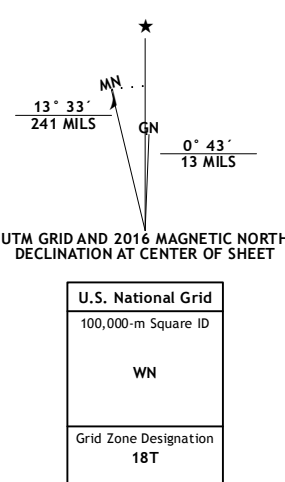


Produced by the United States Geological Survey North American Datum of 1983 (NAD83) World Geodetic System of 1984 (WGS84) Projection and 1 000-meter grid: Universal Transverse Mercator, Zone 18T 10 000-foot ticks: New York Coordinate System of 1983 (east zone)



ADJOINING QUADRANGLES table with 8 numbered cells corresponding to adjacent map sheets.

SCHENECTADY, NY 2016

