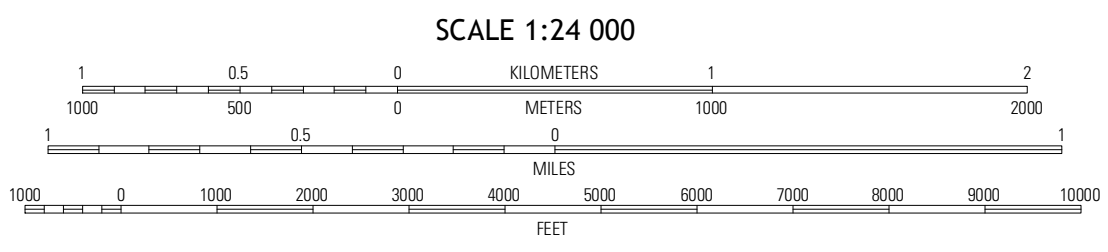
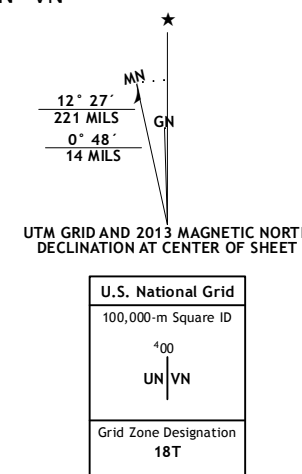


Produced by the United States Geological Survey North American Datum of 1983 (NAD83) World Geodetic System of 1984 (WGS84) Projection and 1 000-meter grid: Universal Transverse Mercator, Zone 18T 10 000-foot ticks: New York Coordinate System of 1983 (central zone)

Imagery: NAIP, May 2011 Roads: 2006-2012 TomTom Names: 2011 GNS, 2012 Hydrography: National Hydrography Dataset, 2011 Contours: National Elevation Dataset, 1998 Boundaries: Census, IBW, IBC, USGS, 1972 - 2012



SCALE 1:24 000 CONTOUR INTERVAL 20 FEET NORTH AMERICAN VERTICAL DATUM OF 1988 This map was produced to conform with the National Geospatial Program US Topo Product Standard, 2011. A metadata file associated with this product is draft version 0.6.7

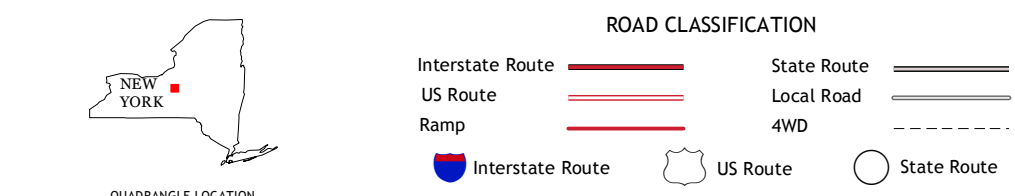


Table with 3 columns: Quadrangle Name, East/West, North/South. Includes Camillus, Syracuse West, Syracuse East, Marcellus, South Onondaga, Jamesville, Spafford, Onondaga Valley, Tully.

SOUTH ONONDAGA, NY 2013