U.S. DEPARTMENT OF THE INTERIOR
U.S. GEOLOGICAL SURVEY

The National Map
US Topo

STONY CREEK MOUNTAIN QUADRANGLE
NEW YORK-FRANKLIN CO.
7.5-MINUTE SERIES

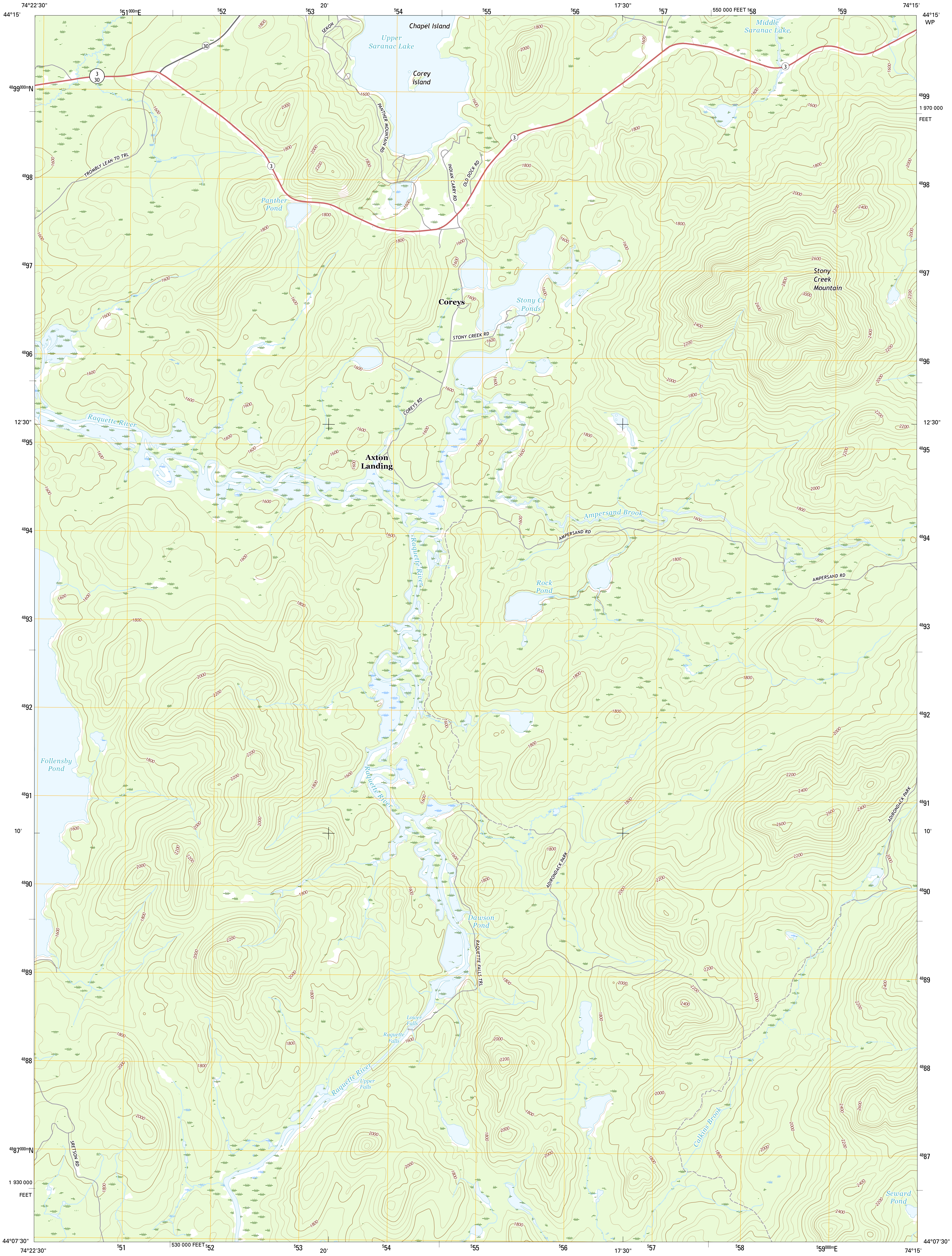
74°22'30"
44°15'
⁵51⁰⁰⁰ᵐE
⁵52
⁵53
20'
⁵54
⁵55
⁵56
17'30"
⁵57
550 000 FEET
⁵58
⁵59
74°15'
44°15'
WP
⁴⁸99⁰⁰⁰ᵐN
1 970 000
FEET
⁴⁸98
⁴⁸97
⁴⁸96
12'30"
⁴⁸95
⁴⁸94
⁴⁸93
⁴⁸92
⁴⁸91
10'
⁴⁸90
⁴⁸89
⁴⁸88
⁴⁸87⁰⁰⁰ᵐN
1 930 000
FEET
44°07'30"
74°22'30"
⁵51
530 000 FEET
⁵52
⁵53
20'
⁵54
⁵55
⁵56
17'30"
⁵57
⁵58
⁵59⁰⁰⁰ᵐE
74°15'
44°07'30"
Chapel Island
Upper Saranac Lake
Corey Island
SEKON
30
3
30
PANTHER MOUNTAIN RD
INDIAN CARRY RD
OLD DOCK RD
TROMBLY LEAN TO TRL
Panther Pond
Middle Saranac Lake
Coreys
Stony Cr Ponds
STONY CREEK RD
Stony Creek Mountain
COREYS RD
Raquette River
Axton Landing
Ampersand Brook
AMPERSAND RD
Rock Pond
Raquette River
Follensby Pond
Raquette River
ADIRONDACK PARK
Dawson Pond
RAQUETTE FALLS TRL
Lower Falls
Raquette Falls
Upper Falls
Raquette River
SRETSON RD
Calkins Brook
Seward Pond
1600
1800
2000
2200
2400
2600
2800
3000

Produced by the United States Geological Survey
North American Datum of 1983 (NAD83)
World Geodetic System of 1984 (WGS84). Projection and 1 000-meter grid: Universal Transverse Mercator, Zone 18T
10 000-foot ticks: New York Coordinate System of 1983 (east zone)

This map is not a legal document. Boundaries may be generalized for this map scale. Private lands within government reservations may not be shown. Obtain permission before entering private lands.

Imagery	NAIP, June 2013
Roads	U.S. Census Bureau, 2015 - 2016
Names	GNIS, 2016
Hydrography	National Hydrography Dataset, 2013
Contours	National Elevation Dataset, 1999
Boundaries	Multiple sources; see metadata file 1972 - 2016
Wetlands	FWS National Wetlands Inventory 1977 - 2014

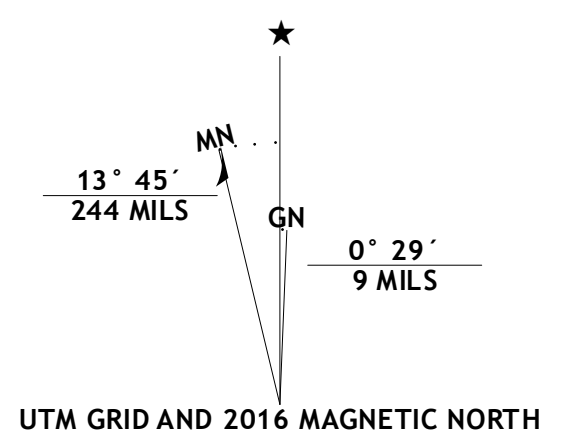
MN
GN
13° 45´
244 MILS
0° 29´
9 MILS

UTM GRID AND 2016 MAGNETIC NORTH DECLINATION AT CENTER OF SHEET

U.S. National Grid
100,000-m Square ID
WP
Grid Zone Designation 18T

SCALE 1:24 000

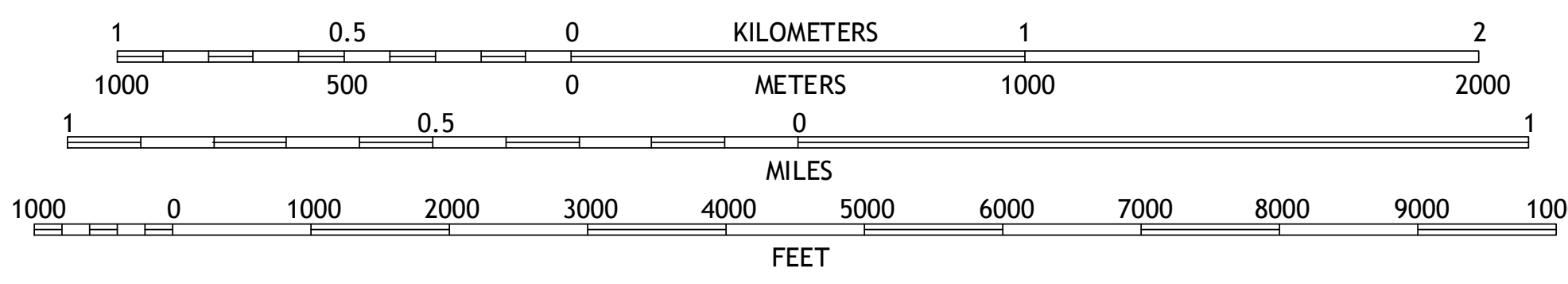
1
0.5
0
KILOMETERS
1
2
1000
500
0
METERS
1000
2000
1
0.5
0
MILES
1
1000
0
1000
2000
3000
4000
5000
6000
7000
8000
9000
10000
FEET

CONTOUR INTERVAL 40 FEET
NORTH AMERICAN VERTICAL DATUM OF 1988

This map was produced to conform with the National Geospatial Program US Topo Product Standard, 2011.
A metadata file associated with this product is draft version 0.6.19

QUADRANGLE LOCATION

1	2	3
4		5
6	7	8

ADJOINING QUADRANGLES

1 Derrick
2 Upper Saranac Lake
3 Saranac Lake
4 Tupper Lake
5 Ampersand Lake
6 Grampus Lake
7 Kempshall Mountain
8 Santanoni Peak

ROAD CLASSIFICATION

Expressway	▬	Local Connector	▬
Secondary Hwy	▬	Local Road	▬
Ramp	▬	4WD	- - -

Interstate Route US Route ○ State Route

STONY CREEK MOUNTAIN, NY

2016

NSN. 7643016387227
NGA REF NO. USGSX24K43345