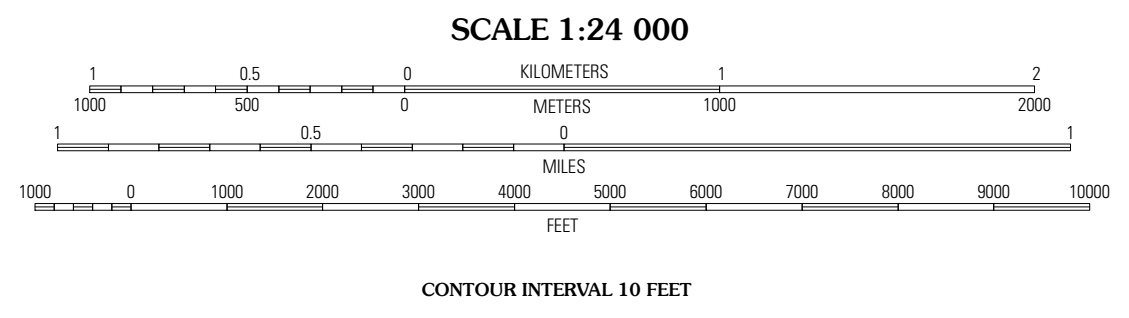



Produced by the United States Geological Survey  
North American Datum of 1983 (NAD83),  
World Geodetic System of 1984 (WGS84). Projection and  
1 000-meter grid: Universal Transverse Mercator, Zone 18T  
10 000-foot ticks: New York Coordinate System of 1983  
(central zone)

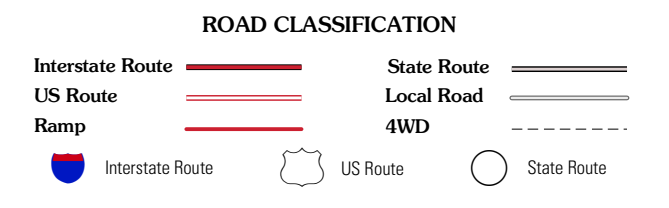
Imagery.....NAIP, July 2008 - September 2008  
Roads.....US Census Bureau TIGER data  
with limited USGS updates, 2006  
Names.....GNIS, 2008  
Hydrography.....National Hydrography Dataset, 2008  
Contours.....National Elevation Dataset, 1998



This map was produced to conform with version 0.5.10 of the  
draft USGS Standards for 7.5-Minute Quadrangle Maps.  
A metadata file associated with this product is also draft version 0.5.10



QUADRANGLE LOCATION		
Brewerton	Cicero	Cleveland
Syracuse West	Syracuse East	Manlius
South Onondaga	Jamesville	Oran



SYRACUSE EAST, NY  
2010

ADJOINING 7.5 QUADRANGLES