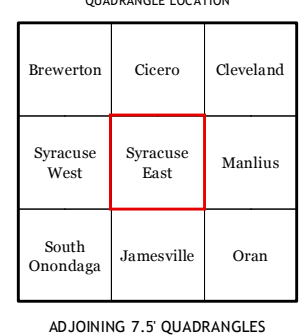
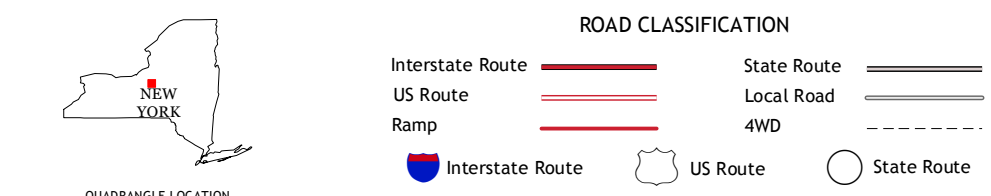
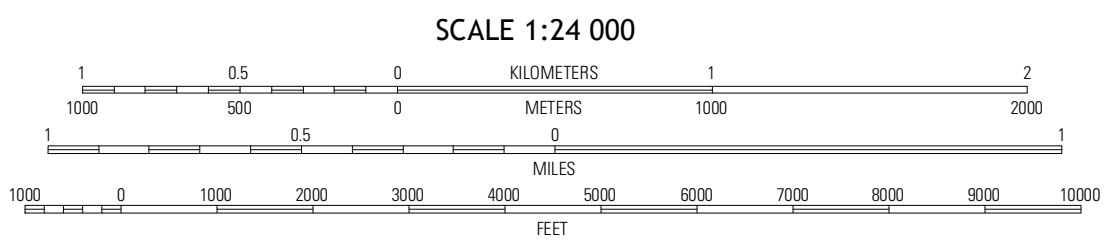



Produced by the United States Geological Survey North American Datum of 1983 (NAD83) World Geodetic System of 1984 (WGS84)...

Imagery: NAIP, July 2011 Roads: ©2006-2012 TomTom Names: ©2011 GNIS, 2012 Hydrography: National Hydrography Dataset, 2011 Contours: National Elevation Dataset, 1998 Boundaries: Census, IBWC, IBC, USGS, 1972 - 2012



SYRACUSE EAST, NY 2013

CONTOUR INTERVAL 10 FEET NORTH AMERICAN VERTICAL DATUM OF 1988 This map was produced to conform with the National Geospatial Program US Topo Product Standard, 2011. A metadata file associated with this product is draft version 0.6.7