



U.S. DEPARTMENT OF THE INTERIOR
U. S. GEOLOGICAL SURVEY



THE GLEN QUADRANGLE
NEW YORK

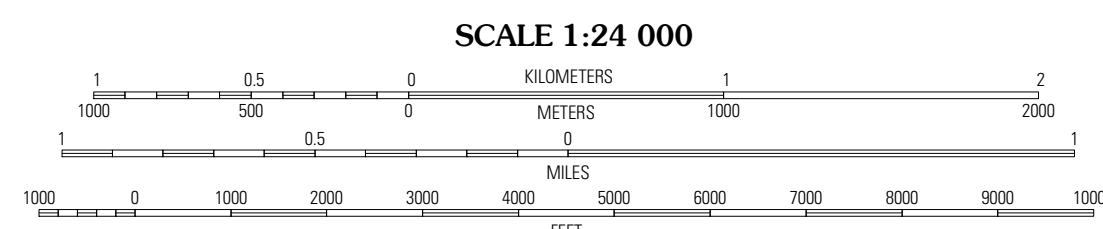
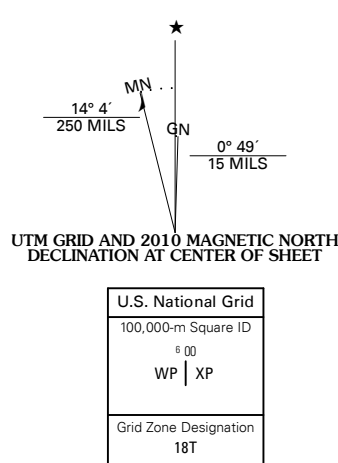
7.5-MINUTE SERIES

WP XP
690 000 FEET



Produced by the United States Geological Survey
North American Datum of 1983 (NAD83)
World Geodetic System of 1984 (WGS84). Projection and
1 000-meter grid: Universal Transverse Mercator, Zone 18T
10 000-foot ticks: New York Coordinate System of 1983
(east zone)

Imagery.....NAIP, September 2008
Roads.....US Census Bureau TIGER data
with limited USGS updates, 2007
Names.....GNIS, 2008
Hydrography.....National Hydrography Dataset, 2008
Contours.....National Elevation Dataset, 1998



SCALE 1:24 000

CONTOUR INTERVAL 20 FEET

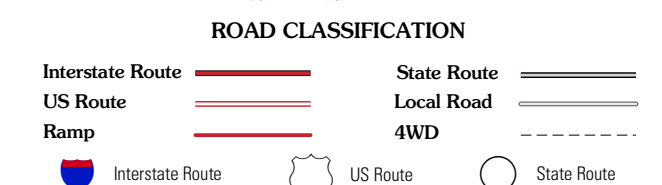
This map was produced to conform with version 0.5.10 of the
draft USGS Standards for 7.5-Minute Quadrangle Maps.
A metadata file associated with this product is also draft version 0.5.10



QUADRANGLE LOCATION

North Creek	Chester town	Brant Lake
Johnsburg	The Glen	Bolton Landing
Stony Creek	Warrensburg	Lake George

ADJOINING 7.5 QUADRANGLES



THE GLEN, NY
2010