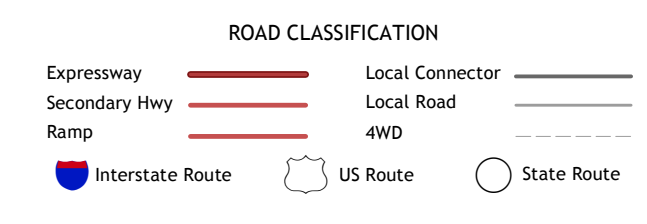
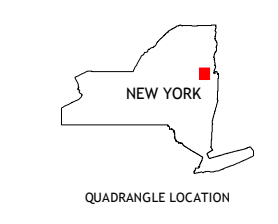
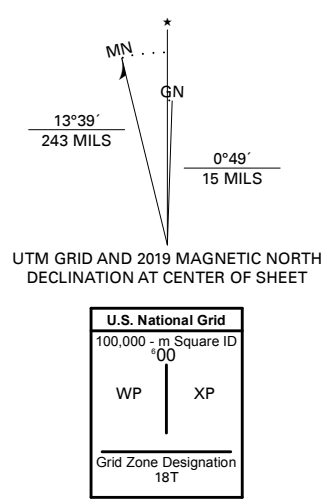


Produced by the United States Geological Survey
North American Datum of 1983 (NAD83)
World Geodetic System of 1984 (WGS84), Projection and
1 000-meter grid/Universal Transverse Mercator, Zone 18T
This map is not a legal document. Boundaries may be
generalized for this map scale. Private lands within government
reservations may not be shown. Obtain permission before
entering private lands.

Imagery.....N.A.I.P., September 2017 - December 2017
Roads.....U.S. Census Bureau, 2016
Names.....G.N.S., 1980 - 2017
Hydrography.....National Hydrography Dataset, 2003 - 2016
Contours.....National Elevation Dataset, 1998
Boundaries.....Multiple sources; see metadata file 2017 - 2018
Wetlands.....FWS National Wetlands Inventory 2010



1	2	3
4	5	6
7	8	

ADJOINING QUADRANGLES

