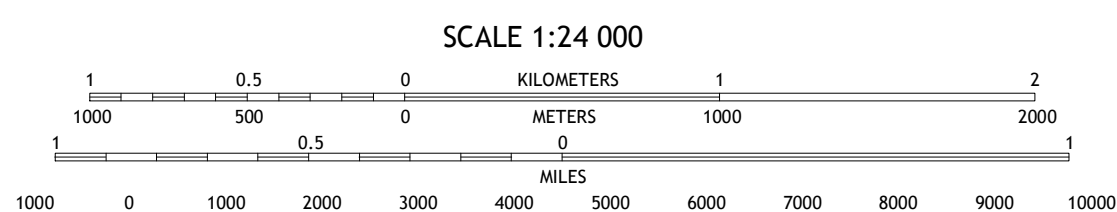

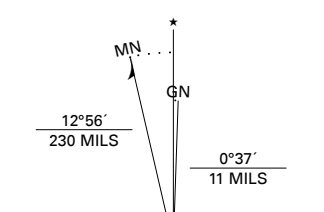


Produced by the United States Geological Survey

North American Datum of 1983 (NAD83)  
World Geodetic System of 1984 (WGS84). Projection and  
1 000-meter grid: Universal Transverse Mercator, Zone 18T  
This map is not a legal document. Boundaries may be  
generalized for this map scale. Private lands within government  
reservations may not be shown. Obtain permission before  
entering private lands.

Imagery:.....NAIP, July 2017 - December 2017  
Roads:.....U.S. Census Bureau, 2016  
Names:.....GNS, 1980 - 2019  
Hydrography:.....National Hydrography Dataset, 2002 - 2016  
Contours:.....National Elevation Dataset, 1999 - 2016  
Boundaries:.....Multiple sources; see metadata file 2017 - 2018  
Wetlands:.....FWS National Wetlands Inventory 1984 - 1995



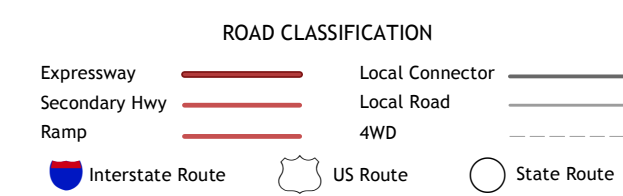
CONTOUR INTERVAL 20 FEET  
NORTH AMERICAN VERTICAL DATUM OF 1988

This map was produced to conform with the  
National Geospatial Program US Topo Product Standard, 2011.  
A metadata file associated with this product is draft version 0.6.18



1	2	3
4	5	6
7	8	

- 1 Monroe
- 2 Popolopen Lake
- 3 Peekskill
- 4 Staatsburg
- 5 Haverstraw
- 6 Ramsey
- 7 Park Ridge
- 8 Nyack



THIELLS, NY  
2019

