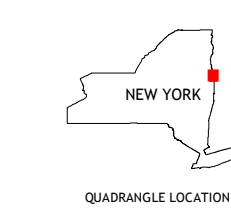
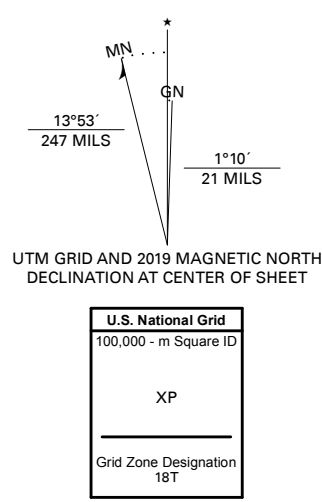


Produced by the United States Geological Survey
North American Datum of 1983 (NAD83)
World Geodetic System of 1984 (WGS84). Projection and
1 000-meter grid/Universal Transverse Mercator, Zone 18T
This map is not a legal document. Boundaries may be
generalized for this map scale. Private lands within government
reservations may not be shown. Obtain permission before
entering private lands.

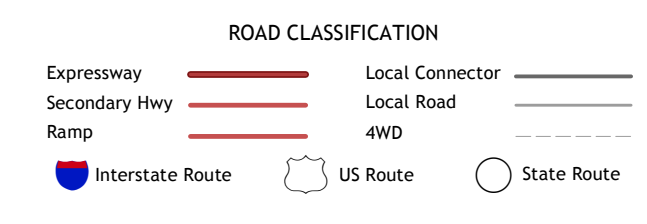
Imagery.....NAIP, July 2016 - December 2017
Roads.....U.S. Census Bureau, 2016
Names.....GNIS, 1980 - 2019
Hydrography.....National Hydrography Dataset, 1989 - 2019
Contours.....National Elevation Dataset, 1998 - 2011
Boundaries.....Multiple sources; see metadata file 2017 - 2018
Wetlands.....FWS National Wetlands Inventory 1994 - 2004



1	2	3
4	5	6
7	8	9

ADJOINING QUADRANGLES

- 1 Putnam
- 2 Benson
- 3 Bomoseen
- 4 Whitehall
- 5 Poultney
- 6 Fort Ann
- 7 Granville
- 8 Wells



THORN HILL, NY, VT
2019

