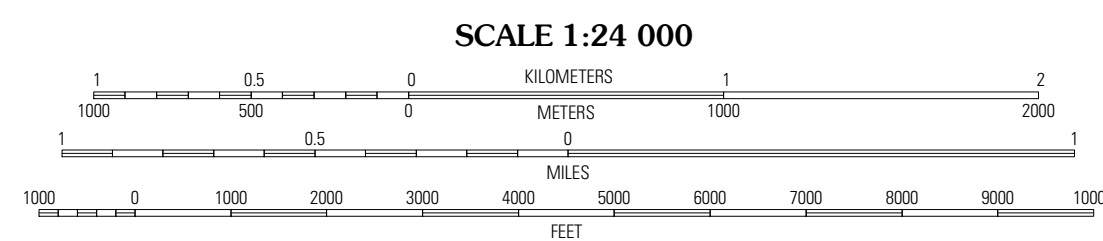
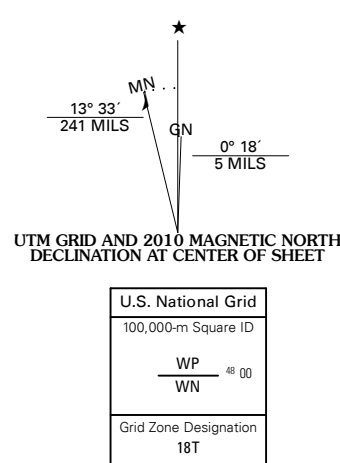


Produced by the United States Geological Survey
North American Datum of 1983 (NAD83)
World Geodetic System of 1984 (WGS84). Projection and
1 000-meter grid: Universal Transverse Mercator, Zone 18T
10 000-foot ticks: New York Coordinate System of 1983
(east zone)

Imagery:.....NAP, May 2008 - September 2008
Roads:.....US Census Bureau TIGER data
with limited USGS updates, 2007
Names:.....GNIS, 2008
Hydrography:.....National Hydrography Dataset, 2008
Contours:.....National Elevation Dataset, 1998



CONTOUR INTERVAL 20 FEET

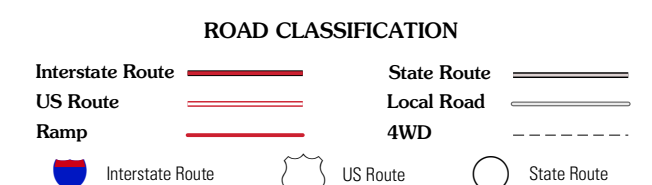
This map was produced to conform with version 0.5.10 of the
draft USGS Standards for 7.5-Minute Quadrangle Maps.
A metadata file associated with this product is also draft version 0.5.10



QUADRANGLE LOCATION

Hoffmeister	Piseco Lake	Lake Pleasant
Morhouse Lake	Tomany Mountain	Whitehouse
Stratford	Canada Lake	Caroga Lake

ADJOINING 7.5' QUADRANGLES



TOMANY MOUNTAIN, NY
2010