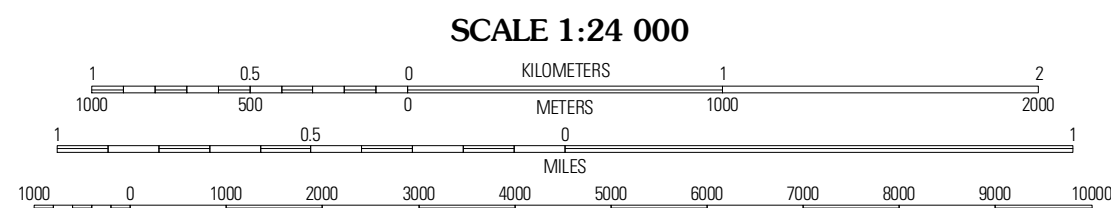
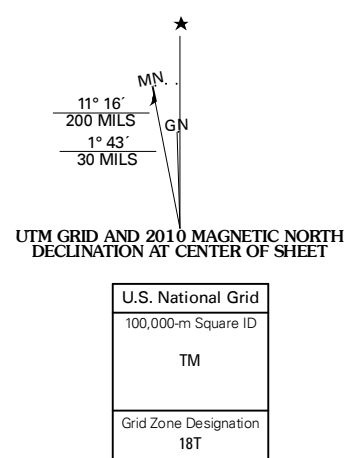




Produced by the United States Geological Survey
North American Datum of 1983 (NAD83)
World Geodetic System of 1984 (WGS84) Projection and
1 000-foot ticks: New York Coordinate System of 1983
(central zone) and Pennsylvania Coordinate System of 1983
(north zone)

Imagery: NAIP, August 2008 - September 2008
Roads: 2006-2010 Tele Atlas
Names: GNIS, 2008
Hydrography: National Hydrography Dataset, 2008
Contours: National Elevation Dataset, 1998



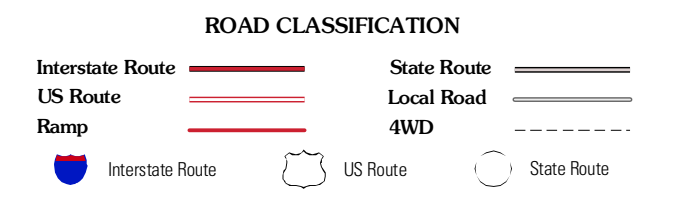
CONTOUR INTERVAL 20 FEET
NORTH AMERICAN VERTICAL DATUM OF 1988

This map was produced to conform with version 0.5.10 of the draft USGS Standards for 7.5-Minute Quadrangle Maps. A metadata file associated with this product is draft version 0.5.11



Greenwood	South Canton	Cameron
Rexville	Troupsburg	Woodhall
Harrison Valley	Patten Brook	Knocville

ADJOINING 7.5 QUADRANGLES



TROUPSBURG, NY-PA
2010