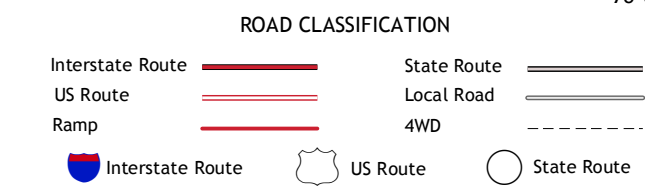
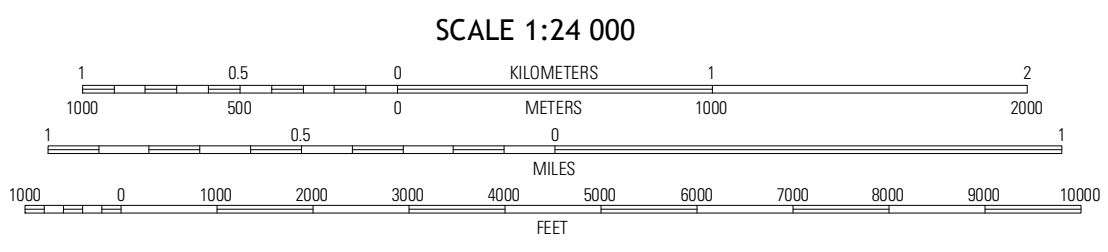
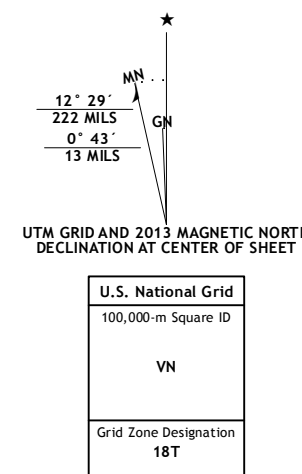


Produced by the United States Geological Survey  
 North American Datum of 1983 (NAD83)  
 World Geodetic System of 1984 (WGS84). Projection and  
 1 000-meter grid: Universal Transverse Mercator, Zone 18T  
 10 000-foot ticks: New York Coordinate System of 1983 (central  
 zone)  
 Imagery.....NAIP, July 2011  
 Roads.....©2006-2012 TomTom  
 Names.....GNIS, 2012  
 Hydrography.....National Hydrography Dataset, 2011  
 Contours.....National Elevation Dataset, 1998  
 Boundaries.....Census, IBVC, IBC, USGS, 1972 - 2012



South Onondaga	Jamesville	Oran
Oran Valley	Tully	DeRuyter
Homer	Truxton	Cuyler

ADJOINING 7.5 QUADRANGLES

CONTOUR INTERVAL 20 FEET  
 NORTH AMERICAN VERTICAL DATUM OF 1988  
 This map was produced to conform with the  
 National Geospatial Program US Topo Product Standard, 2011.  
 A metadata file associated with this product is draft version 0.6.7