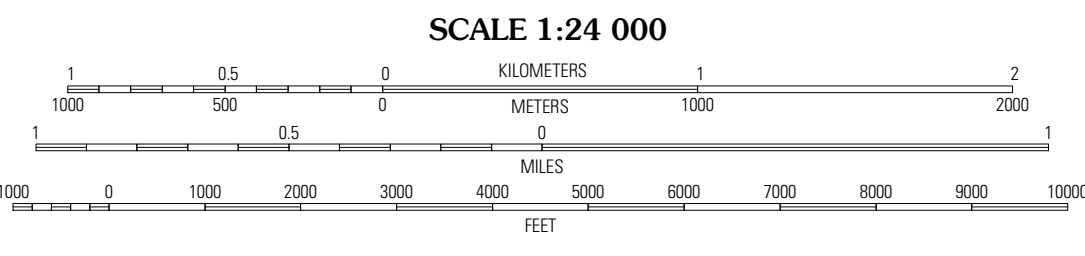
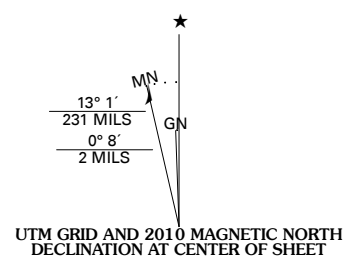




Produced by the United States Geological Survey  
North American Datum of 1983 (NAD83)  
World Geodetic System of 1984 (WGS84). Projection and  
1 000-meter grid: Universal Transverse Mercator, Zone 18T  
10 000-foot ticks: New York Coordinate System of 1983  
(east and central zones)

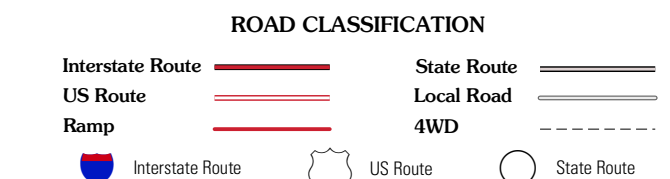
Imagery: NAIP, August 2006 - May 2008  
Roads: US Census Bureau TIGER data  
with limited USGS updates, 2006  
Names: GNIS, 2008  
Hydrography: National Hydrography Dataset, 2006  
Contours: National Elevation Dataset, 1999



QUADRANGLE LOCATION

Cassville	West Winfield	Millers Mills
Brookfield	Unadilla Forks	Schugher Lake
New Berlin North	Edmeston	Hartwick

ADJOINING 7.5 QUADRANGLES



This map was produced to conform with version 0.5.10 of the  
draft USGS Standards for 7.5-Minute Quadrangle Maps.  
A metadata file associated with this product is also draft version 0.5.10

**UNADILLA FORKS, NY**  
2010