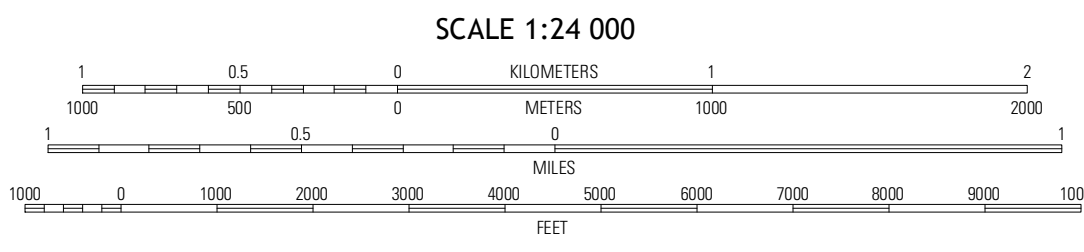
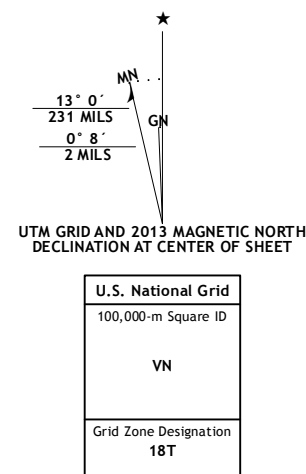


Produced by the United States Geological Survey  
North American Datum of 1983 (NAD83)  
World Geodetic System of 1984 (WGS84). Projection and  
1 000-meter grid: Universal Transverse Mercator, Zone 18T  
10 000-foot ticks: New York Coordinate System of 1983 (east  
and central zones)

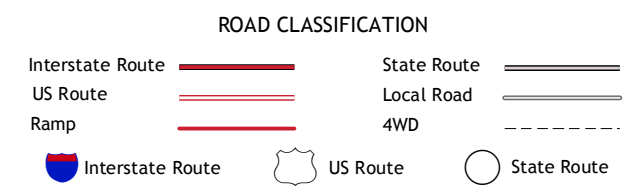
Imagery.....NAIP, July 2011  
Roads.....C2006-2012 TomTom  
Names.....National Geospatial Information System, 2012  
Hydrography.....National Hydrography Dataset, 2011  
Contours.....National Elevation Dataset, 1999  
Boundaries.....Census, IBWC, IBC, USGS, 1972 - 2012



QUADRANGLE LOCATION

Cassville	West Wardfield	Millers Mills
Brookfield	Unadilla Forks	Schuyler Lake
New Berlin North	Edmeston	Hartwick

ADJOINING 7.5 QUADRANGLES



CONTOUR INTERVAL 20 FEET  
NORTH AMERICAN VERTICAL DATUM OF 1988

This map was produced to conform with the  
National Geospatial Information System US Topo Product Standard, 2011.  
A metadata file associated with this product is draft version 0.6.7