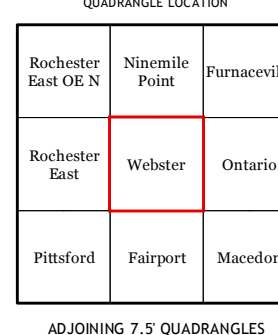
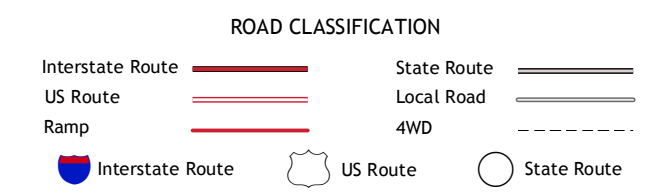
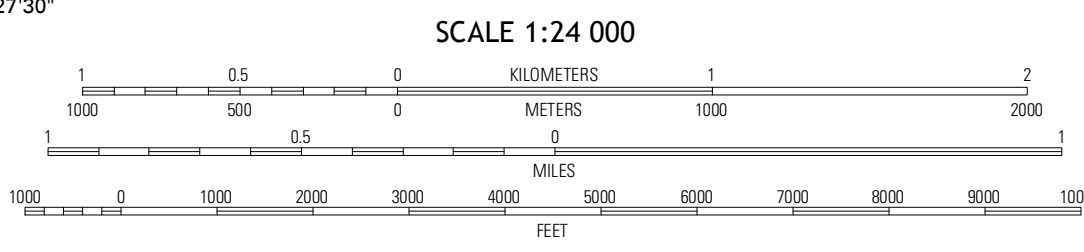



Produced by the United States Geological Survey North American Datum of 1983 (NAD83) World Geodetic System of 1984 (WGS84). Projection and 1:24,000-foot ticks: New York Coordinate System of 1983 (west and central zones)

Imagery: N.A.P., June 2011 Roads: ©2006-2012 TomTom Names: ©2006-2012 TomTom Hydrography: National Hydrography Dataset, 2011 Contours: National Elevation Dataset, 1998 Boundaries: Census, IBWC, IBC, USGS, 1972-2012



CONTOUR INTERVAL 10 FEET NORTH AMERICAN VERTICAL DATUM OF 1988 This map was produced to conform with the National Geospatial Program US Topo Product Standard, 2011. A metadata file associated with this product is draft version 0.6.7