

Produced by the United States Geological Survey

North American Datum of 1983 (NAD83) World Geodetic System of 1984 (WGS84) Projection and 1000-meter grid/Universal Transverse Mercator, Zone 18T This map is not a legal document. Boundaries may be generalized for this map scale. Private lands within government reservations may not be shown. Obtain permission before entering private lands.

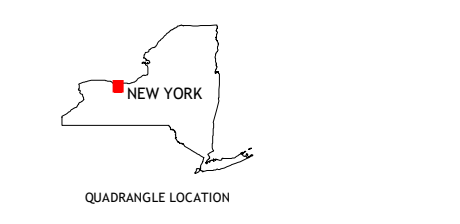
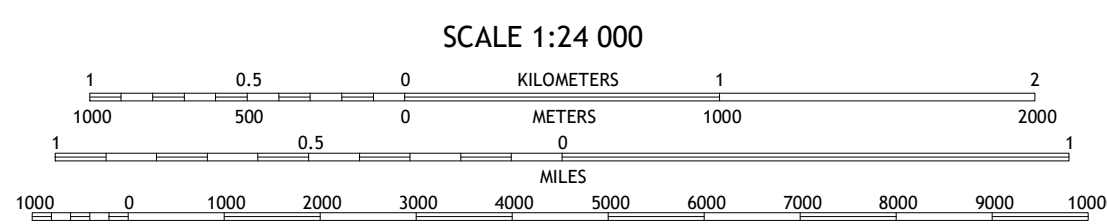
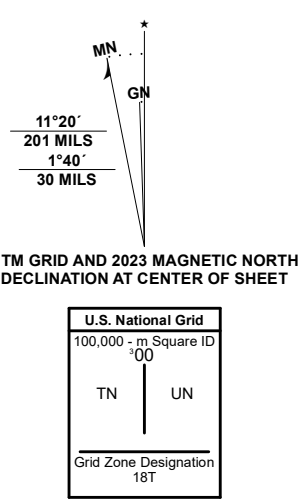


Table with 3 columns and 8 rows showing adjacent quadrangles: 1 Rochester East OE N, 2 Ninemile Point, 3 Furnaceville, 4 Rochester East, 5 Ontario, 6 Pittsford, 7 Fairport, 8 Macedon

WEBSTER, NY 2023

