USGS
science for a changing world

U.S. DEPARTMENT OF THE INTERIOR
U.S. GEOLOGICAL SURVEY

The National Map
US Topo

WELLS QUADRANGLE
NEW YORK-HAMILTON CO.
7.5-MINUTE SERIES

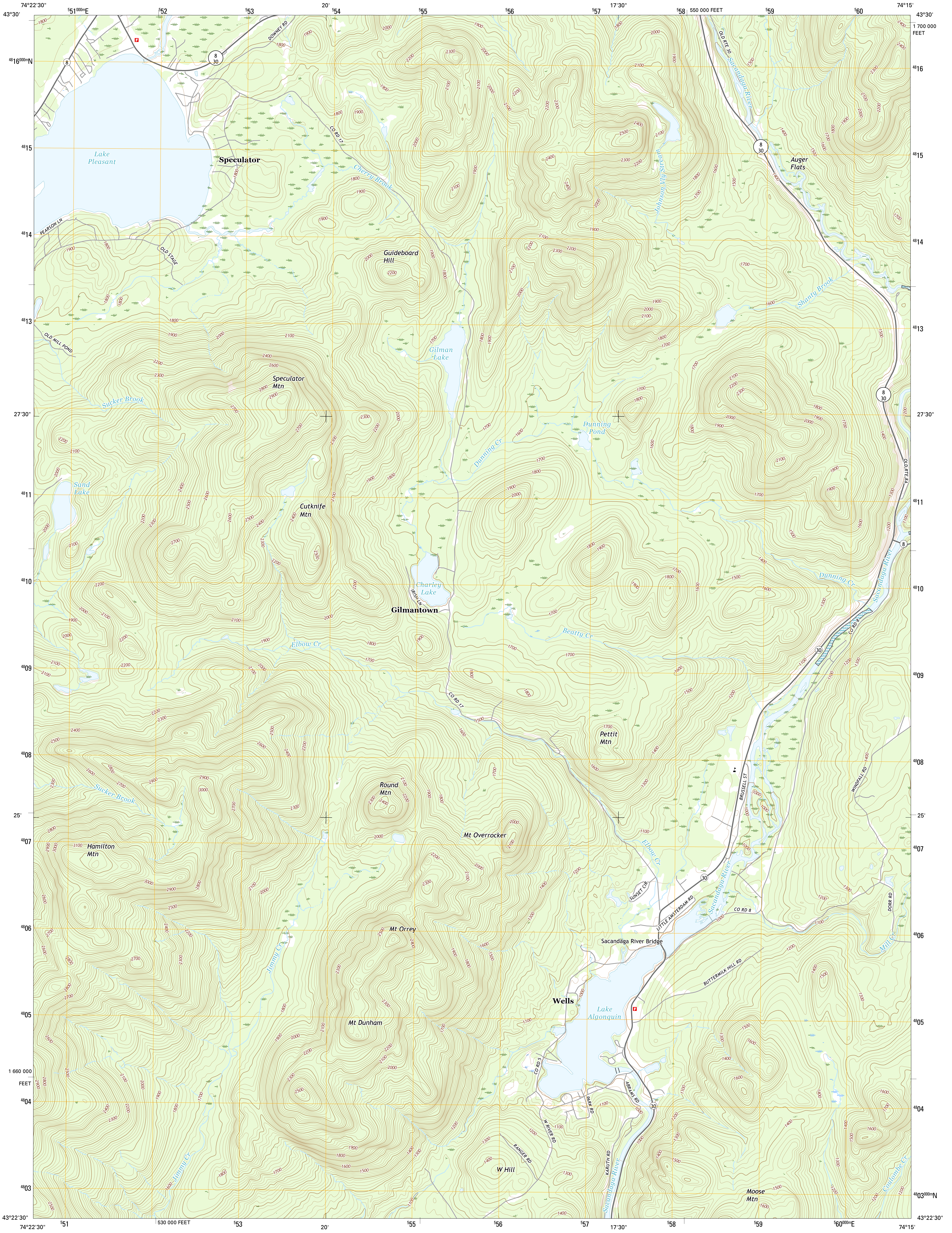
74°22'30"
43°30'
551000mE
552
553
20'
554
555
556
557
17'30"
558
550 000 FEET
559
560
74°15'
43°30'
1 700 000 FEET
4816000mN
4816
4815
4814
4813
27'30"
4811
4810
4809
4808
25'
4807
4806
4805
1 660 000 FEET
4804
4803
4803000mN
43°22'30"
74°22'30"
551
530 000 FEET
553
20'
555
556
557
17'30"
558
559
560000mE
74°15'
43°22'30"
DOWNEY RD
8
8 30
Lake Pleasant
Speculator
CO RD 17
Cherry Brook
PEARSON LN
OLD STAGE
Guideboard Hill
OLD MILL POND
Speculator Mtn
Sucker Brook
Gilman Lake
Dunning Pond
Dunning Cr
OLD RTE 30
Sacandaga River
Johnson Vly Stream
Auger Flats
Shanty Brook
OLD RTE 8A
Sand Lake
Cutknife Mtn
Charley Lake
IRISH LN
Gilmantown
Elbow Cr
Beatty Cr
CO RD 8
30
Pettit Mtn
BRUSSELL ST
WINDFALL RD
Round Mtn
Sucker Brook
Hamilton Mtn
Mt Overrocker
SUNSET CIR
LITTLE AMSTERDAM RD
DORR RD
Mill Cr
Mt Orrey
Jimmy Cr
Sacandaga River Bridge
BUTTERMILK HILL RD
Wells
Lake Algonquin
Mt Dunham
CO RD 5
ABRAMS RD
PARK RD
W RIVER RD
RANGER RD
KARUTH RD
W Hill
Moose Mtn
Coulombe Cr
F
3100
3000
2900
2500
2400
2300
2200
2100
2000
1900
1800
1700
1600
1500
1400
1300
1200
1100
1000

Produced by the United States Geological Survey
North American Datum of 1983 (NAD83)
World Geodetic System of 1984 (WGS84). Projection and 1 000-meter grid: Universal Transverse Mercator, Zone 18T
10 000-foot ticks: New York Coordinate System of 1983 (east zone)

This map is not a legal document. Boundaries may be generalized for this map scale. Private lands within government reservations may not be shown. Obtain permission before entering private lands.

Imagery	NAIP, June 2013
Roads	U.S. Census Bureau, 2015 - 2016
Names	GNIS, 2016
Hydrography	National Hydrography Dataset, 2013
Contours	National Elevation Dataset, 1998
Boundaries	Multiple sources; see metadata file 1972 - 2016
Wetlands	FWS National Wetlands Inventory 1977 - 2014

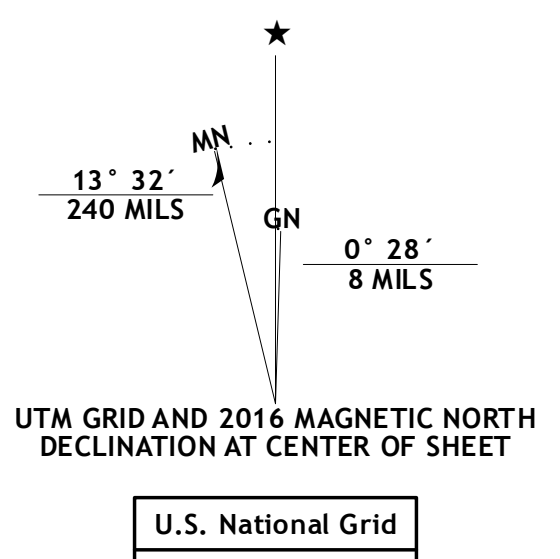
MN
GN
13° 32´
240 MILS
0° 28´
8 MILS

UTM GRID AND 2016 MAGNETIC NORTH DECLINATION AT CENTER OF SHEET

U.S. National Grid
100,000-m Square ID
WP
Grid Zone Designation
18T

SCALE 1:24 000

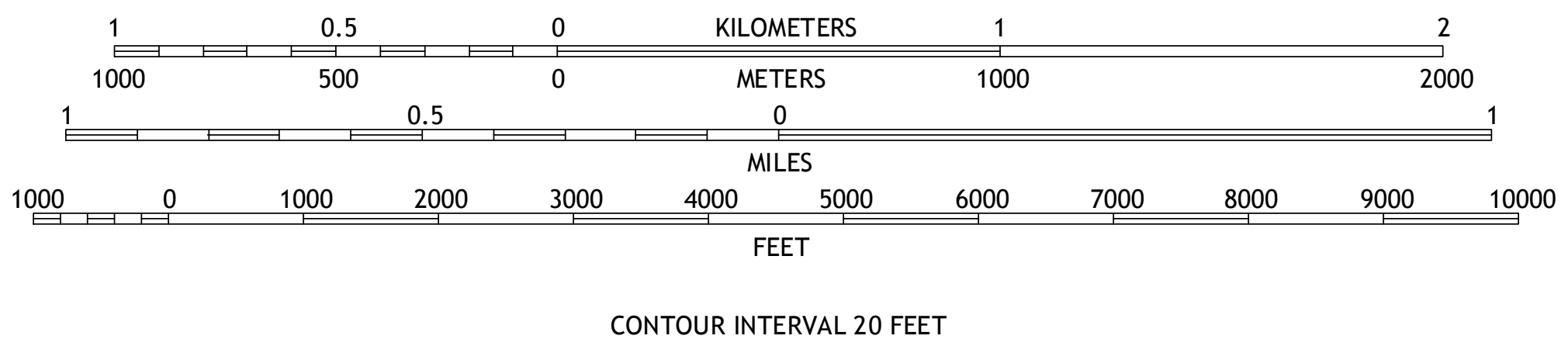
1
0.5
0
1
2
KILOMETERS
1000
500
0
1000
2000
METERS
1
0.5
0
1
MILES
1000
0
1000
2000
3000
4000
5000
6000
7000
8000
9000
10000
FEET

CONTOUR INTERVAL 20 FEET
NORTH AMERICAN VERTICAL DATUM OF 1988

This map was produced to conform with the National Geospatial Program US Topo Product Standard, 2011.
A metadata file associated with this product is draft version 0.6.19

QUADRANGLE LOCATION

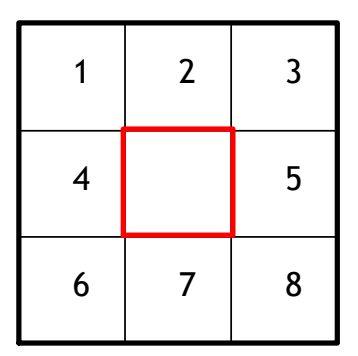

1 Page Mountain
2 Kunjamuk River
3 South Pond Mountain
4 Lake Pleasant
5 Griffin
6 Whitehouse
7 Cathead Mountain
8 Hope Falls

ADJOINING QUADRANGLES

ROAD CLASSIFICATION

Expressway
Secondary Hwy
Ramp
Local Connector
Local Road
4WD
Interstate Route
US Route
○ State Route

WELLS, NY

2016

NSN. 7643016387297
NGA REF NO. USGSX24K76679