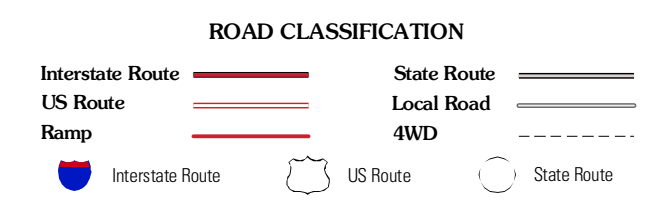
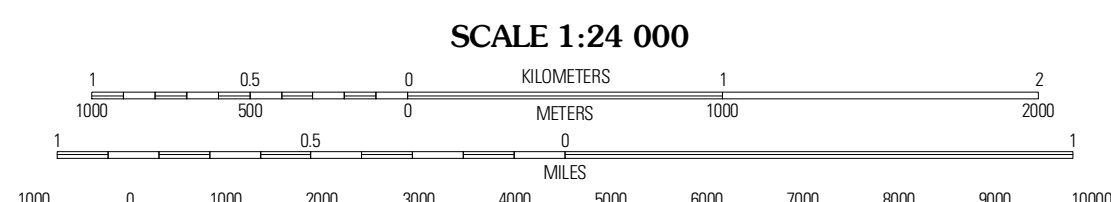
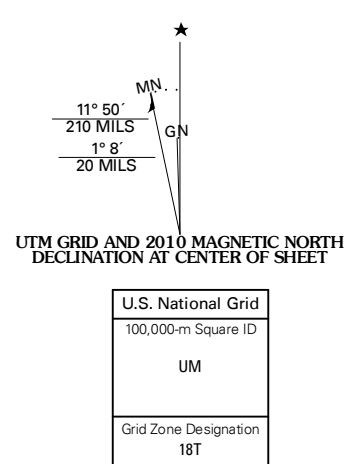




Produced by the United States Geological Survey  
North American Datum of 1983 (NAD83)  
World Geodetic System of 1984 (WGS84) Projection and  
1 000-meter grid; Universal Transverse Mercator, Zone 18T  
10 000-foot ticks: New York Coordinate System of 1983  
(central zone) and Pennsylvania Coordinate System of 1983  
(north zone)

Imagery:.....NAIP, May 2008 - September 2008  
Roads:.....G2006-2010 Tele Atlas  
Names:.....GNIS, 2008  
Hydrography:.....National Hydrography Dataset, 2008  
Contours:.....National Elevation Dataset, 1999



QUADRANGLE LOCATION

Horseheads	Erin	Vin Esten
Elmira	<b>Wellsburg</b>	Waverly
Gillett	Bartley Creek	Sure

ADJOINING 7.5 QUADRANGLES

CONTOUR INTERVAL 10 FEET  
NORTH AMERICAN VERTICAL DATUM OF 1988

This map was produced to conform with version 0.5.10 of the draft USGS Standards for 7.5-Minute Quadrangle Maps. A metadata file associated with this product is draft version 0.5.11

**WELLSBURG, NY-PA**  
2010