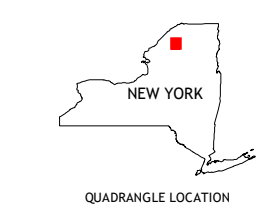
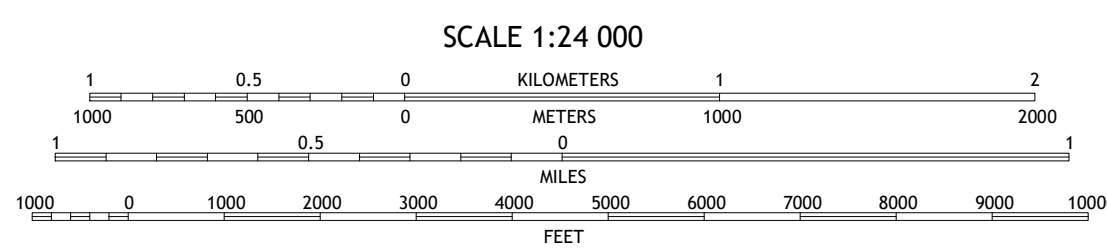
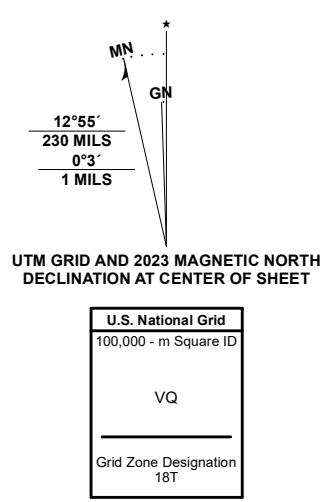


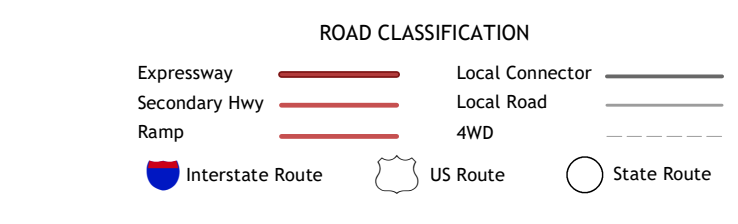
Produced by the United States Geological Survey
North American Datum of 1983 (NAD83)
World Geodetic System of 1984 (WGS84). Projection and
1 000-meter grid: Universal Transverse Mercator, Zone 18T
This map is not a legal document. Boundaries may be
generalized for this map scale. Private lands within government
reservations may not be shown. Obtain permission before
entering private lands.

Imagery:.....NAIP, September 2017 - December 2017
Roads:.....U.S. Census Bureau, 2016
Names:.....GNS, 1980 - 2022
Hydrography:.....National Hydrography Dataset, 2005 - 2019
Contours:.....National Elevation Dataset, 2018
Boundaries:.....Multiple sources; see metadata file 2021 - 2022
Wetlands:.....FWS National Wetlands Inventory 1981



1	2	3
4	5	6
7	8	

ADJOINING QUADRANGLES



- 1 Canton
- 2 Pierrepont
- 3 Colton
- 4 Herman
- 5 Albert Marsh
- 6 South Edwards
- 7 Degrasse
- 8 Tootley Pond

