



Produced by the United States Geological Survey North American Datum of 1983 (NAD83) World Geodetic System of 1984 (WGS84). Projection and 1 000-meter grid: Universal Transverse Mercator, Zone 17T 10 000-foot ticks: New York Coordinate System of 1983 (west zone)

Imagery.....NAIP, May 2011 - June 2011 Roads.....©2006-2012 TomTom Names.....©2006-2012 TomTom Hydrography.....National Hydrography Dataset, 2011 Contours.....National Elevation Dataset, 1999 Boundaries.....Census, IBW, IBC, USGS, 1972 - 2012

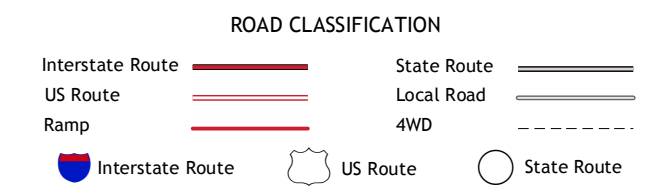
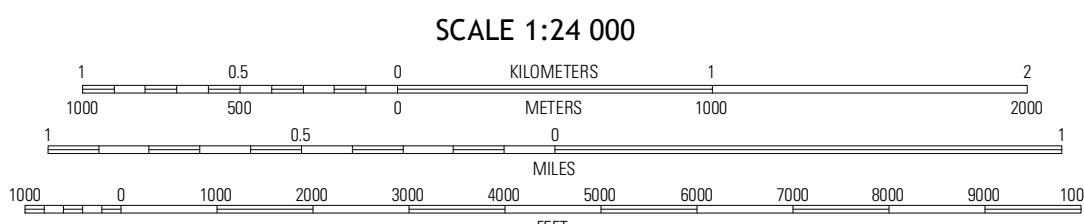
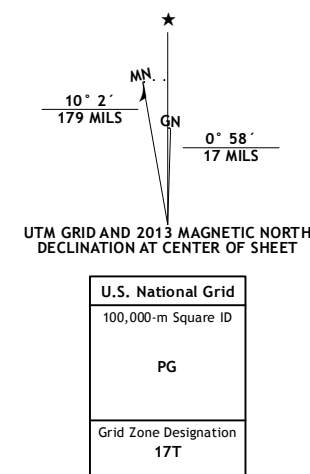


Table with 3 columns: Westfield, Ripley, South Ripley, Brocton, Westfield, Sherman, Chautauqua, and a central cell for Westfield, NY.