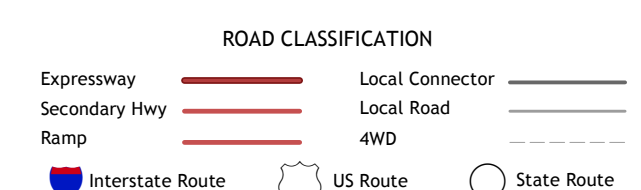
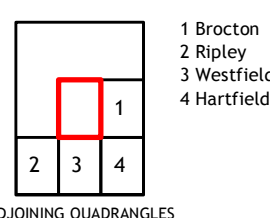
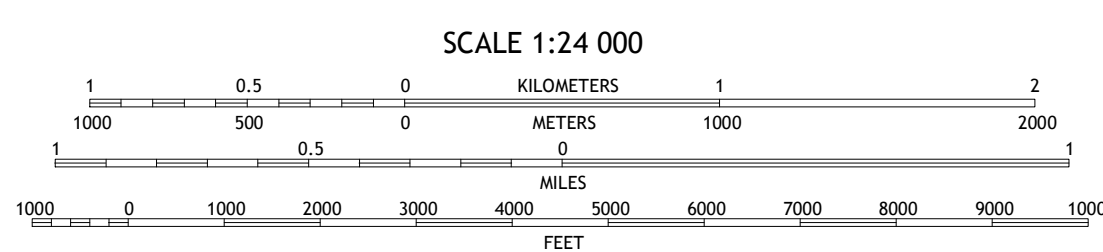



**Produced by the United States Geological Survey**  
 North American Datum of 1983 (NAD83)  
 World Geodetic System of 1984 (WGS84), Projection and  
 1 000-meter grid/Universal Transverse Mercator, Zone 17T  
 This map is not a legal document. Boundaries may be  
 generalized for this map scale. Private lands within government  
 reservations may not be shown. Obtain permission before  
 entering private lands.

Imagery.....NAIP, September 2017 - December 2017  
 Roads.....U.S. Census Bureau, 2016  
 Names.....GNIS, Not Available  
 Hydrography.....National Hydrography Dataset, 2004 - 2019  
 Contours.....National Elevation Dataset, 2018  
 Boundaries.....Multiple sources; see metadata file 2017 - 2018  
 Wetlands.....FWS National Wetlands Inventory Not Available



CONTOUR INTERVAL 10 FEET  
NORTH AMERICAN VERTICAL DATUM OF 1988

This map was produced to conform with the  
National Geospatial Program US Topo Product Standard, 2011.  
A metadata file associated with this product is draft version 0.6.18