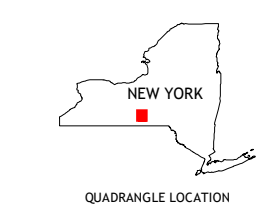
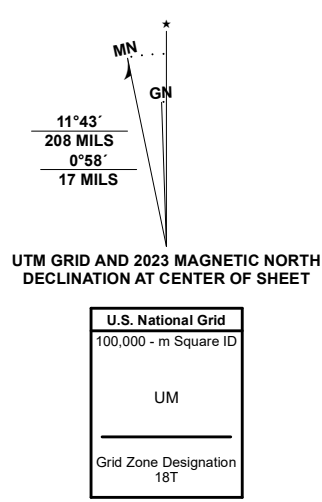


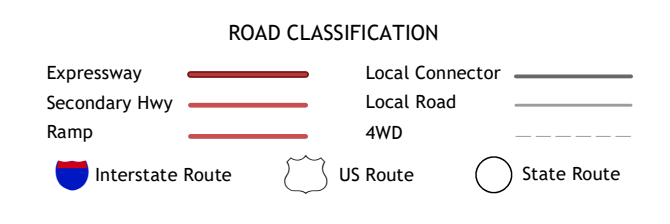
Produced by the United States Geological Survey
North American Datum of 1983 (NAD83)
World Geodetic System of 1984 (WGS84). Projection and
1 000-meter grid/Universal Transverse Mercator, Zone 18T
This map is not a legal document. Boundaries may be
generalized for this map scale. Private lands within government
reservations may not be shown. Obtain permission before
entering private lands.

Imagery.....NAIP, October 2017 - December 2017
Roads.....U.S. Census Bureau, 2016
Names.....GNS, 1980 - 2023
Hydrography.....National Hydrography Dataset, 2001 - 2021
Contours.....National Elevation Dataset, 2021
Boundaries.....Multiple sources; see metadata file 2021 - 2022
Wetlands.....FWS National Wetlands Inventory 1985 - 1986



ADJOINING QUADRANGLES

1	2	3
4	5	6
7	8	



1 Ithaca West
2 Ithaca East
3 Dryden
4 West Danby
5 Speedsville
6 Van Etten
7 Spencer
8 Candor

WILSEYVILLE, NY
2023

