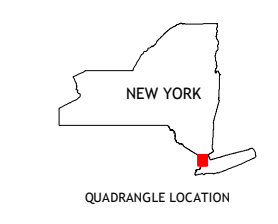
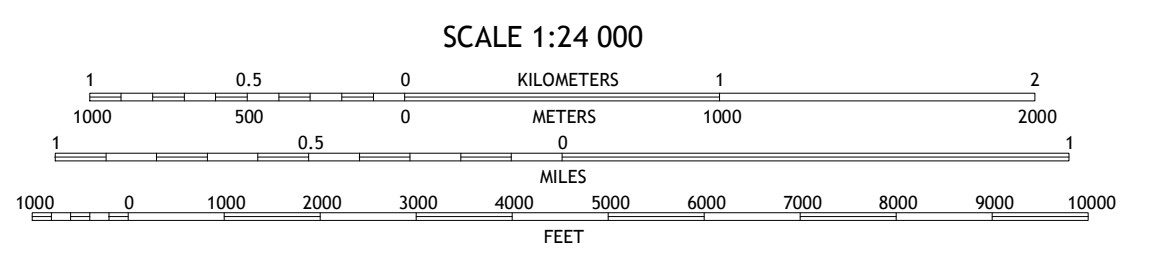
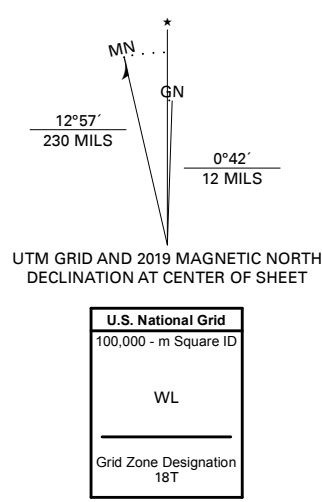


Produced by the United States Geological Survey

North American Datum of 1983 (NAD83)  
World Geodetic System of 1984 (WGS84). Projection and  
1 000-meter grid/Universal Transverse Mercator, Zone 18T  
This map is not a legal document. Boundaries may be  
generalized for this map scale. Private lands within government  
reservations may not be shown. Obtain permission before  
entering private lands.  
Imagery.....NAIP, July 2015 - December 2017  
Roads.....U.S. Census Bureau, 2016  
Names.....GNS, 1979 - 2019  
Hydrography.....National Hydrography Dataset, 2002  
Contours.....National Elevation Dataset, 1999 - 2015  
Boundaries.....Multiple sources; see metadata file 2017 - 2018  
Wetlands.....FWS National Wetlands Inventory 2007 - 2011



ADJOINING QUADRANGLES

1	2	3
4	5	6
7	8	

1 Park Ridge  
2 Nyack  
3 White Plains  
4 Hackensack  
5 Mount Vernon  
6 Weehawken  
7 Central Park  
8 Flushing

