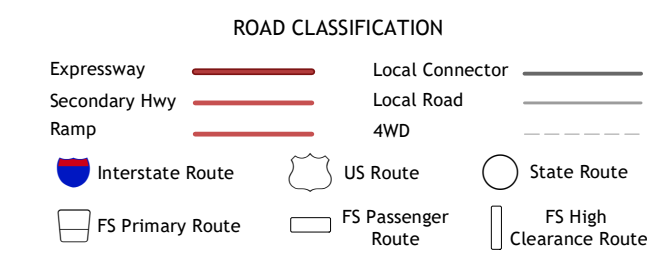
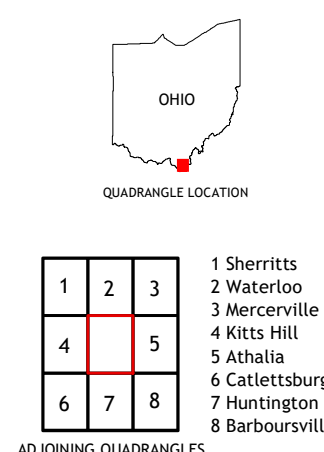
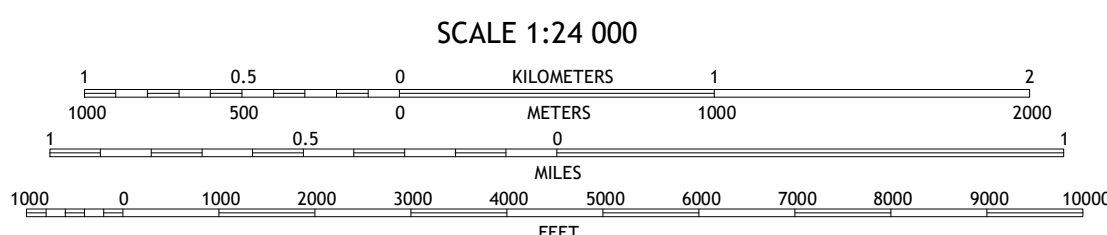



Produced by the United States Geological Survey North American Datum of 1983 (NAD83) World Geodetic System of 1984 (WGS84) Projection and 1 000-meter grid/Universal Transverse Mercator, Zone 17S



Check with local Forest Service unit for current travel conditions and restrictions.

AID, OH 2019

